

Denver & Rio Grande Railroad
Division of Ownership Sketches For
Utah
1919

(with revisions to 1922)

The following maps or sketches show the ownership of D&RG track with that of connecting railroads in Utah.

(including revised sheets for pages 56, 63, 98 and 100)

INDEX
DIVISION OF OWNERSHIP SKETCHES
FOR
UTAH

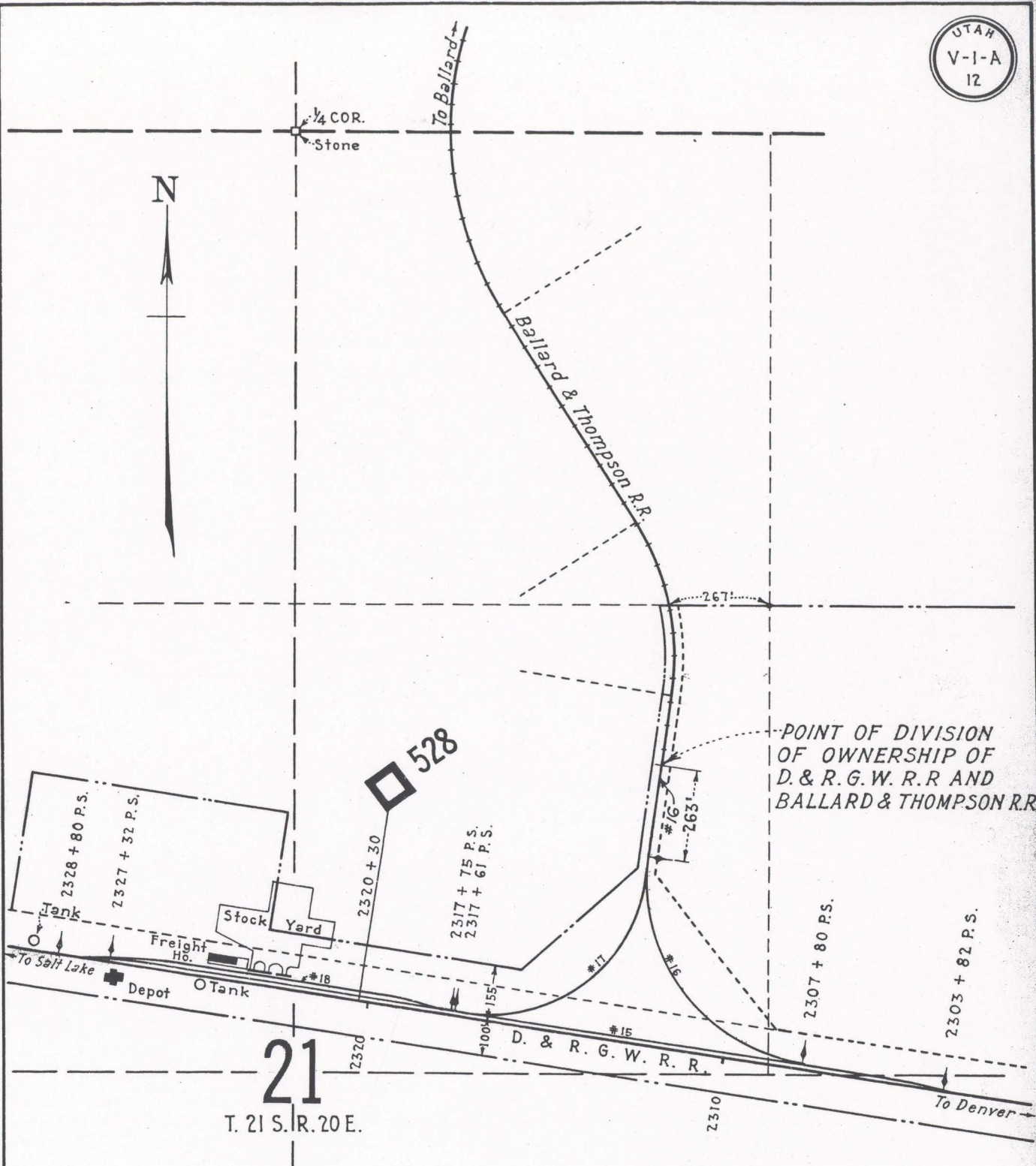
NO.	VAL. SEC.	SHEET NO.	LOCATION	CARRIERS	I. C. C. TRK. NO.
U-1	V-1-A.	12	Thompson	B.&T.R.R. - D.&R.G.	16
"-2	V-1-A.	S-35-a	Price	C.V.R.R. - D.&R.G.	
" 3	V-1-A.	S-35-a	Price	S.U.R.R. - D.&R.G.	85
" 4	V-1-A.	S-35-b	Price	Cont. Oil Co. - D.&R.G.	88
" 5	V-1-A.	S-37-a	Kenilworth	K.&H.R.R. - D.&R.G.	99
" 6	V-1-B.	4	Sunnyside Br.	U.C.&C.Co. - D.&R.G.	Main Line
" 7	V-2-A.	S-1-a.	Utah Ry. Jct.	Utah Ry. - D.&R.G.	4
" 8	V-2-A.	S-1-b.	Castle Gate	U.S. Fuel Co. - D.&R.G.	8
" 9	V-2-A.	S-15-b.	Thistle	Utah Ry. - D.&R.G.	108
" 10	V-2-A.	S-15-b.	Thistle	Utah Ry. - D.&R.G.	109
" 11	V-2-A.	S-15-b.	Thistle	Utah Ry. - D.&R.G.	110
" 12	V-2-E.	1	Peerless	S.C. Coal Co. - D.&R.G.	7
" 13	V-2-E.	1	Storrs	S.C. Coal Co. - D.&R.G.	9
" 14	V-2-E.	2	Rains	Carbon F. Co. - D.&R.G.	M.L. - 16.
" 15	V-2-E.	2	Standardville	S. Coal Co. - D.&R.G.	13-14
" 16	V-3-A.	1	Castilla	Utah Ry. - D.&R.G.	5
" 17	V-3-A.	1	Castilla	Utah Ry. - D.&R.G.	3
" 18	V-3-A.	1	Castilla	Utah Ry. - D.&R.G.	2
" 19	V-3-A.	2	Moark	Utah Ry. - D.&R.G.	6
" 20	V-3-A.	3	Near Mapleton	U.I. Sugar Co. - D.&R.G.	9
" 21	V-3-A.	4	Springville	S.L. & U. R.R. - D.&R.G.	Main Line
" 22	V-3-A.	S-4	Springville	Utah Ry. - D.&R.G.	Main Line
" 23	V-3-A.	S-4	Springville	Utah Ry. - D.&R.G.	19-20
" 24	V-3-A.	S-4	Springville	Utah Ry. - D.&R.G.	11-12-13
" 25	V-3-A.	S-5-c.	Provo	Utah Ry. - D.&R.G.	22
" 26	V-3-A.	S-6-a.	Provo	L.A. & S.L. R.R. - D.&R.G.	37
" 27	V-3-A.	S-6-a.	Provo	L.A. & S.L. Joint - D.&R.G.	36
" 28	V-3-A.	S-6-a.	Provo	L.A. & S.L. R.R. - D.&R.G.	32
" 29	V-3-A.	S-6-a.	Provo	Utah Ry. - D.&R.G.	30-31
" 30	V-3-A.	S-6-a.	Provo	Utah Ry. - D.&R.G.	24
" 31	V-3-Aa.	1	Provo	L.A. & S.L. Joint - L.A. & S.L.	1-2-9
" 32	V-3-Aa.	1	Provo	L.A. & S.L. Joint - D.&R.G.	1-9
" 33	V-3-Aa.	1	Provo	L.A. & S.L. Joint - L.A. & S.L.	8
" 34	V-3-A.	S-6-c.	Provo	S.L. & U. R.R. - D.&R.G.	47
" 35	V-3-A.	S-9-a.	Sugar Works	L.A. & S.L. R.R. - D.&R.G.	51

INDEX
DIVISION OF OWNERSHIP SKETCHES
FOR
UTAH

NO.	VAL. SEC.	SHEET NO	LOCATION	CARRIERS	I. C. C. TRK. NO.
U-36	V-3-A.	S-9-a.	Sugar Works	S.L.&U.R.R. - D.&R.G.	53-54
" 37	V-3-B.	S-2	S.F.Sugar Wks.	U.I.Sugar Co. - D.&R.G.	Main Line
" 38	V-3-B.	S-2	S.F.Sugar Wks.	S.L.&U.R.R. - D.&R.G.	8
" 39	V-3-B.	S-2	S.F.Sugar Wks.	S.L.&U.R.R. - D.&R.G.	11-13
"40	V-3-B.	11	Eureka	L.A.&S.L.R.R. - D.&R.G.	58
"41	V-3-B.	S-11-a.	Eureka	L.A.&S.L.R.R. - D.&R.G.	53-57
"42	V-3-B.	S-12	Silver City	L.A.&S.L.R.R. - D.&R.G.	62
"43	V-3-B.	S-12	Silver City	L.A.&S.L.R.R. - D.&R.G.	64-66
"44	V-3-Ba.	1	Mammoth	L.A.&S.L. - Joint D.&R.G.	Main
"45	V-3-Ba.	1	Mammoth	D.&R.G. - L.A.&S.L. Joint	Main
"46	V-3-C.	1	Near Smoot	Provo P.B.Co. - D.&R.G.	7
"47	V-3-C.	S-1	Provo	Knight Coal Co. - D.&R.G.	2-3
"48	V-3-C.	3	Nunns	Phoenix Con.Co. - D.&R.G.	11
"49	V-4-A.	S-2-a.	Murray	W.F.C.Co. - D.&R.G.	50
"50	V-4-A.	S-3-c.	Salt Lake	S.L.I.&S.Co. - D.&R.G.	84
"51	V-4-A.	S-3-c.	Salt Lake	E.B.&C.Co. - D.&R.G.	78-79
"52	V-4-A.	S-3-c.	Salt Lake	S.L.U.D.&R.R.Co. - D.&R.G.	75-76
"53	V-4-A.	S-3-d.	Salt Lake	S.L.G.&W.Ry. - D.&R.G.	230
"54	V-4-A.	S-3-d.	Salt Lake	O.S.L.R.R. - D.&R.G.	173
"55	V-4-A.	S-3-d.	Salt Lake	W.P.R.R. - D.&R.G.	174
"56	V-4-A.	S-3-d.	Salt Lake	W.P.R.R. - D.&R.G.	171
"57	V-4-A.	S-3-d.	Salt Lake	Con.Oil Co. - D.&R.G.	194
"58	V-4-A.	S-3-e.	Salt Lake	S.L.U.D.&R.R.Co. - D.&R.G.	208
"59	V-4-A.	S-3-e.	Salt Lake	S.L.U.D.&R.R.Co. - D.&R.G.	211-213
"60	V-4-A.	S-3-e.	Salt Lake	S.L.U.D.&R.R.Co. - D.&R.G.	202
"61	V-4-A.	S-3-f.	Salt Lake	W.P.R.R. - D.&R.G.	227
"62	V-4-A.	S-3-f.	Salt Lake	S.L.U.D.&R.R.Co. - D.&R.G.	225-226
"63	V-4-A.	S-3-f.	Salt Lake	W.P.R.R. - D.&R.G.	224
"64	V-4-A.	S-3-f.	Salt Lake	S.L.U.D.&R.R.Co. - D.&R.G.	218-221-222
"65	V-4-A.	S-3-f.	Salt Lake	S.L.U.D.&R.R.Co. - D.&R.G.	214-215-216-218
"66	V-4-A.	S-3-f.	Salt Lake	O.S.L.R.R. - D.&R.G.	218
"67	V-4-A.	5	No.Salt Lake	O.S.L. Joint - D.&R.G.	Main Line
"68	V-4-A.	5	No.Salt Lake	O.S.L.R.R. - D.&R.G.	Main Line
"69	V-4-A.	5	No.Salt Lake	O.S.L.R.R. - D.&R.G.	244
"70	V-4-Aa.	1	Midvale	O.S.L. Joint - D.&R.G.	14

INDEX
DIVISION OF OWNERSHIP SKETCHES
FOR
UTAH

NO.	VAL. SEC.	SHEET NO	LOCATION	CARRIERS	I. C. C. TRK. NO.
U-71	V-4-Aa.	1	Midvale	O.S.L.R.R. - D.&R.G.	14
" 72	V-4-Aa.	1	Midvale	U.I.&S.Co. - D.&R.G.Joint	2-4
" 73	V-4-Aa.	1	Midvale	O.S.L. - D.&R.G.Joint	Main Line
" 74	V-4-Ab.	1	Murray	O.S.L. - D.&R.G.Joint	4-5
" 75	V-4-Ab.	1	Murray	O.S.L. - D.&R.G.Joint	1-8
" 76	V-4-Ab.	1	Murray	O.S.L.Joint - D.&R.G.	3
" 77	V-4-Ab.	1	Murray	O.S.L.Joint - D.&R.G.	0-1
" 78	V-4-Ab.	1	Murray	O.S.L. - D.&R.G.Joint	0-2
" 79	V-4-Ab.	1	Murray	O.S.L. - D.&R.G.Joint	3
" 80	V-4-Ac.	1	No.Salt Lake	O.S.L.Joint - D.&R.G.	Main Line
" 81	V-4-B.	8	Evona	O.S.L. - D.&R.G.	19
" 82	V-4-B.	8	Evona	O.S.L. - D.&R.G.	Main Line
" 83	V-4-B.	S-8-b.	Ogden	U.I.Cent.R.R. - D.&R.G.	53
" 84	V-4-B.	S-8-b.	Ogden	G.A.Lowe Co. - D.&R.G.	51
" 85	V-4-B.	S-8-b.	Ogden	O.S.L. - D.&R.G.	47
" 86	V-4-B.	S-8-b.	Ogden	O.U.Ry.&D.Co. - D.&R.G.	27
" 87	V-4-B.	S-8-b.	Ogden	S.P.R.R. - D.&R.G.	26-28
" 88	V-4-B.	S-8-b.	Ogden	Rapid Tran.Ry. - D.&R.G.	63
" 89	V-4-B.	S-8-c.	Ogden	S.P.R.R. - D.&R.G.	25-29-A-30
" 90	V-4-B.	S-8-c.	Ogden	W.F.&M.Co. - D.&R.G.	67
" 91	V-4-Ba.	1	Layton	O.S.L.Joint - D.&R.G.	9
" 92	V-4-Ba.	1	Layton	O.S.L. - D.&R.G.Joint	1
" 93	V-4-Bb.	1	Evona	O.S.L.Joint - D.&R.G.	Main Line
" 94	V-4-D.	S-9	Park City	U.P.R.R. - D.&R.G.	40-41
" 95	V-4-D.	S-9	Park City	S.K.Con.Min.Co. - D.&R.G.	39
" 96	V-4-D.	S-9	Park City	U.P.R.R. - D.&R.G.	End Tr. 50
" 97	V-4-Da.	1	Park City	U.P.Joint - D.&R.G.	50
" 98	V-4-Da.	2	Park City	U.P.R.R. - D.&R.G.Joint	Main Line
" 99	V-5-B.	10	Nephi	L.A.&S.L. - D.&R.G.	Main Line
" 100	V-7-A.	1	U.S.Smelter	O.S.L.R.R. - D.&R.G.	1
" 101	V-7-A.	1	W.Jordan	S.L.&U.R.R. - D.&R.G.	4
" 102	V-7-B.	4	End Garfield Br.	A.S.&R.Co. - D.&R.G.	Main Line
" 103	V-7-B.	4	Arthur	B.&G.R.R. - D.&R.G.	40
" 104	V-7-B.	4	Arthur	B.&G.R.R. - D.&R.G.	36
" 105	V-7-B.	4	Magna	B.&G.R.R. - D.&R.G.	Main Line-34-35

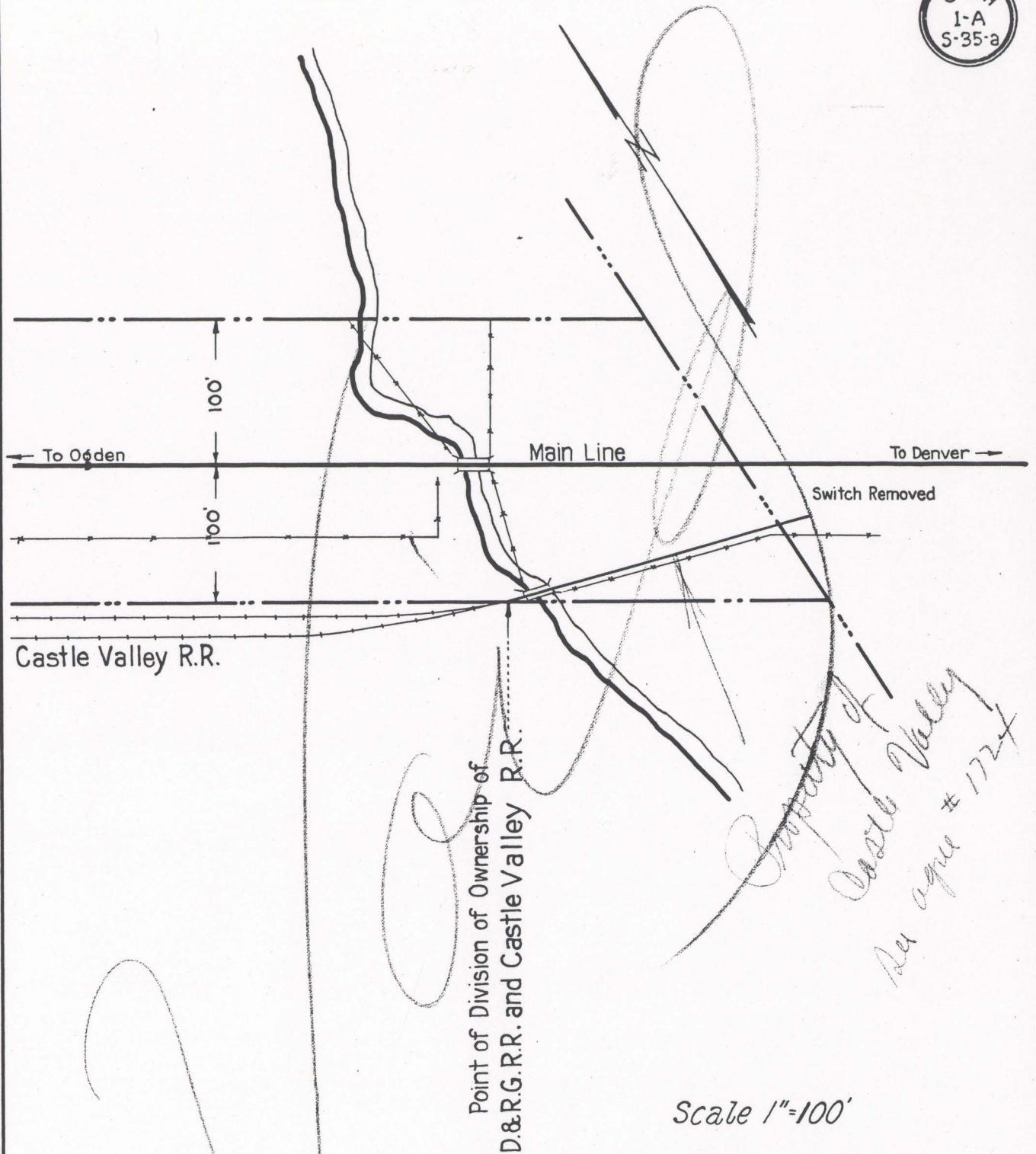


D. F. Sawyer
 To the best of our belief and knowledge.
 Scale : 1" = 400'

D. & R. G. R. R.
 CONNECTION WITH B. & T. R. R.
 THOMPSON, UTAH
 SHOWING DIVISION OF OWNERSHIP

APPROVED _____
 JUNE 1919

Arthur Ridgway
 Engr. B. & T. R. R.
 Asst. Chief Engr. D. & R. G. R. R.



724

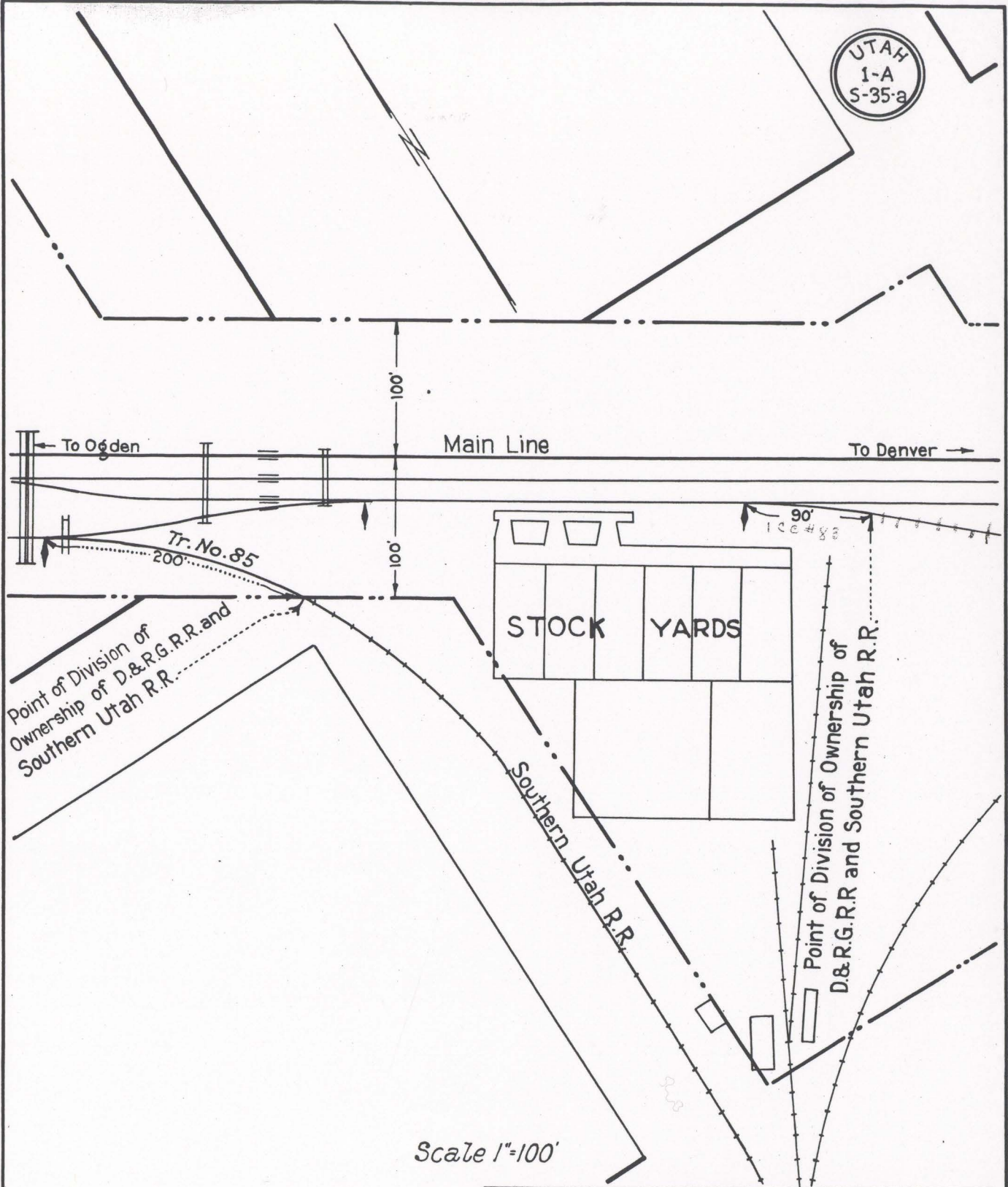
Point of Division of Ownership of
D. & R. G. R. R. and Castle Valley R. R.

Scale 1"=100'

D. & R. G. R. R.
 CONNECTION WITH CASTLE VALLEY R. R.
 PRICE, UTAH
 SHOWING DIVISION OF OWNERSHIP

APPROVED.....
 Arthur Ridgway
 Ass. Chief Engr. D. & R. G. R. R.

NOV. 1919.




Scale 1"=100'

D. & R. G. R. R.
CONNECTION WITH SOUTHERN UTAH R. R.
PRICE, UTAH
SHOWING DIVISION OF OWNERSHIP

APPROVED.....
 Val. Engr. S. U. R. R.
Arthur Ridgway
 Asst. Chief Engr. D. & R. G. R.

NOV. 1919.



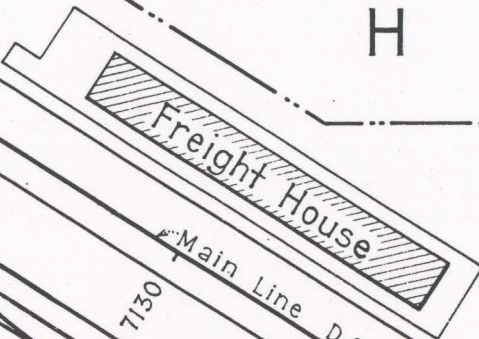
ST.

H

ST.

8TH

To Salt Lake City



*89

*95

7130

Main Line

D. & R. G. W. R. R.

P.S. 7130+22

*81

*84

*87

*86


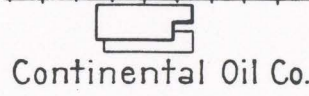
100'

100'



Easmt #3098

I.C.C. #88




City Electric Co.

POINT OF DIVISION OF OWNERSHIP OF D. & R. G. W. R. R. AND CONTINENTAL OIL CO.

Studebaker Bros.

Price Macaroni Co.



P.S. 7126+41



D. & R. G. R. R.
CONNECTION WITH CONT. OIL CO.
PRICE, UTAH
SHOWING DIVISION OF OWNERSHIP

Scale : 1" = 100'

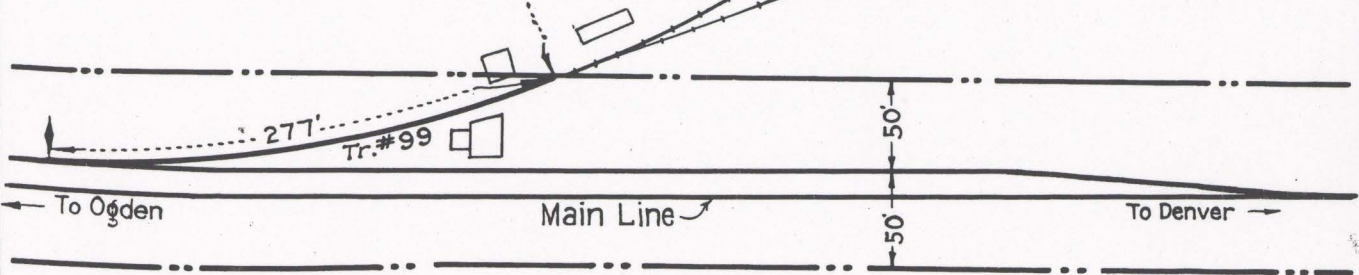
APPROVED

Arthur Ridgway
Engr. C/O Co.
Asst. Chief Engr. D. & R. G. R. R.



Kenilworth & Helper R.R.

Point of Division of Ownership of D.&R.G.R.R. and Kenilworth & Helper R.R.



Scale 1"=100'

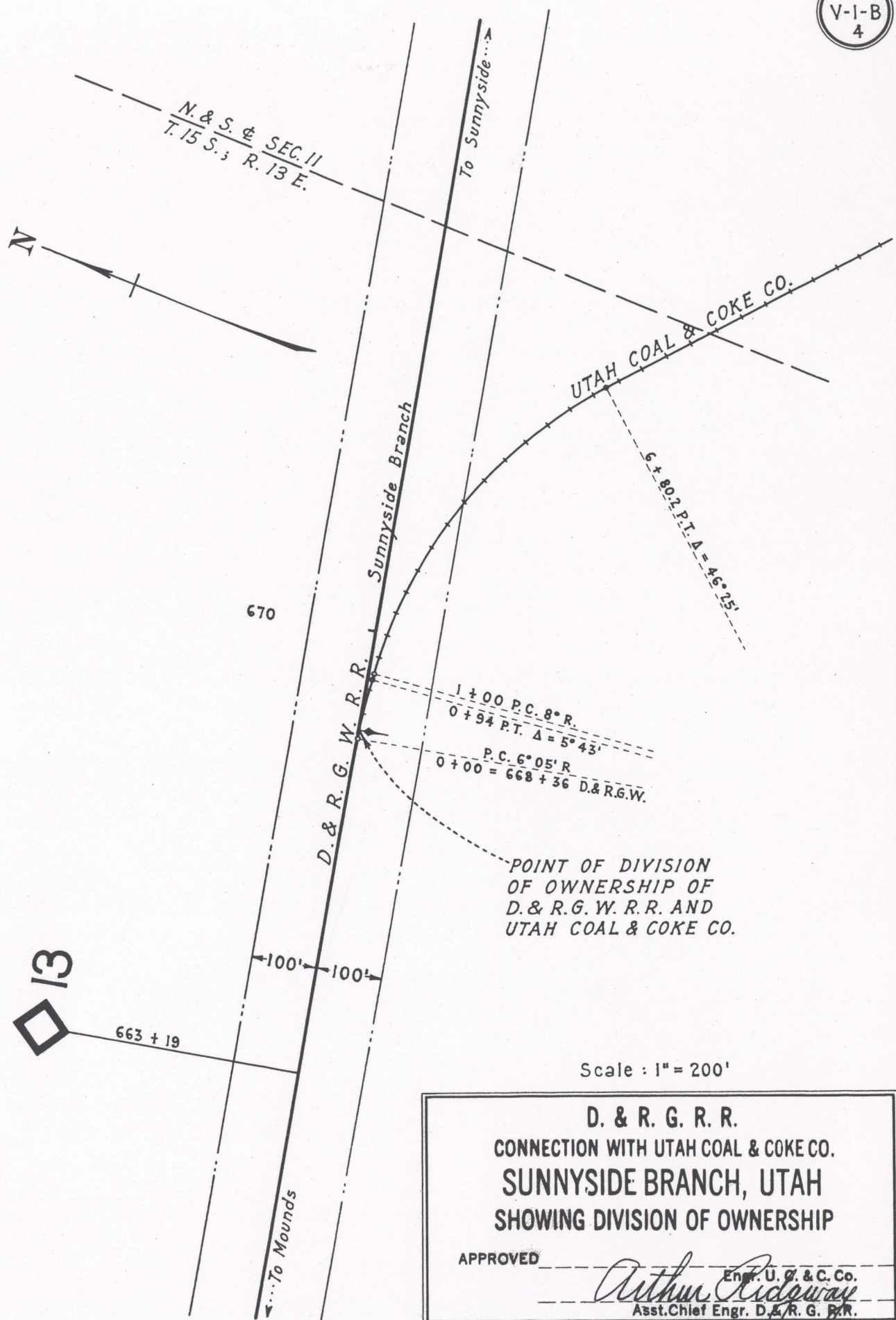
D. & R. G. R. R.
CONNECTION WITH KENILWORTH & HELPER R. R.
KENILWORTH JCT., UTAH
SHOWING DIVISION OF OWNERSHIP

APPROVED _____
 _____ Engr. & H. R. R.

 Asst. Chief Engr. D. & R. G. R. R.

NOV. 1919.

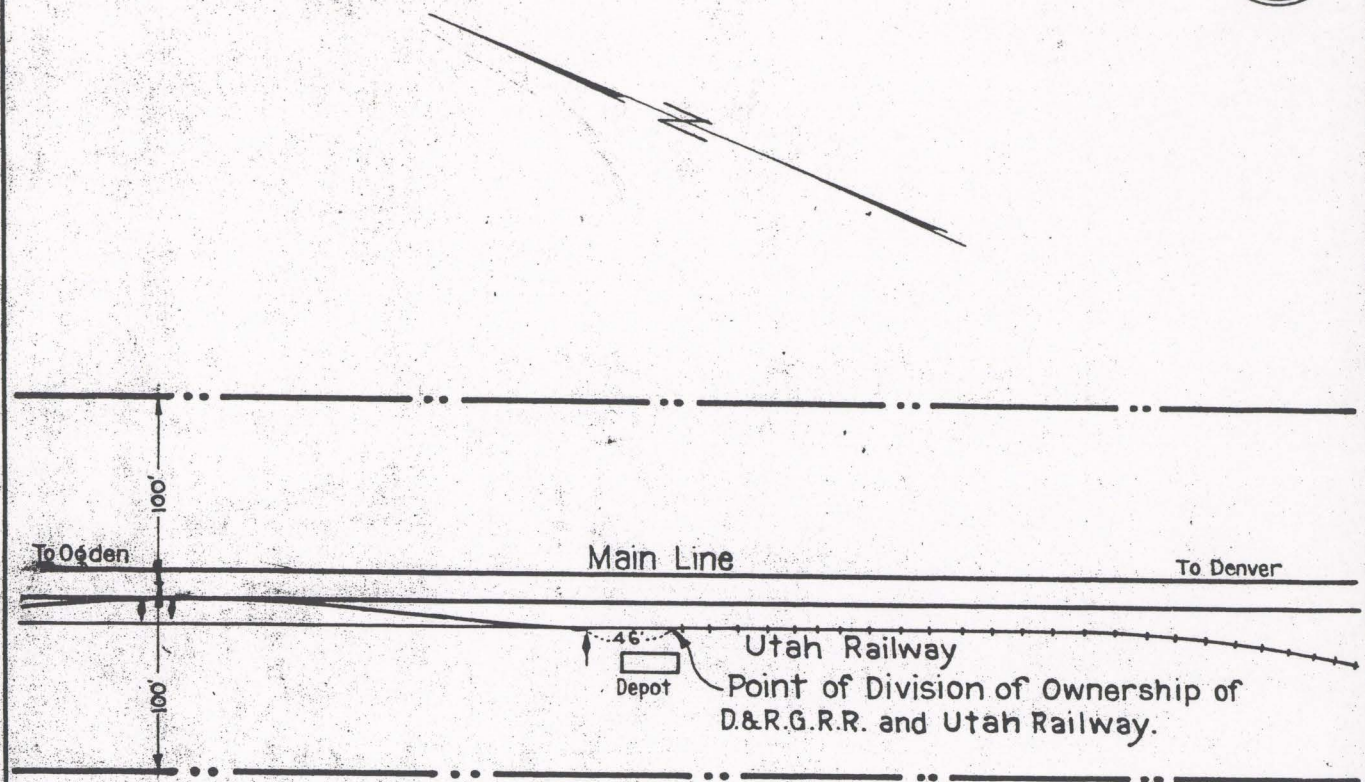
an
load
20



D. & R. G. R. R.
CONNECTION WITH UTAH COAL & COKE CO.
SUNNYSIDE BRANCH, UTAH
SHOWING DIVISION OF OWNERSHIP

APPROVED _____

Arthur Ridgway
 Engr. U. C. & C. Co.
 Asst. Chief Engr. D. & R. G. R. R.

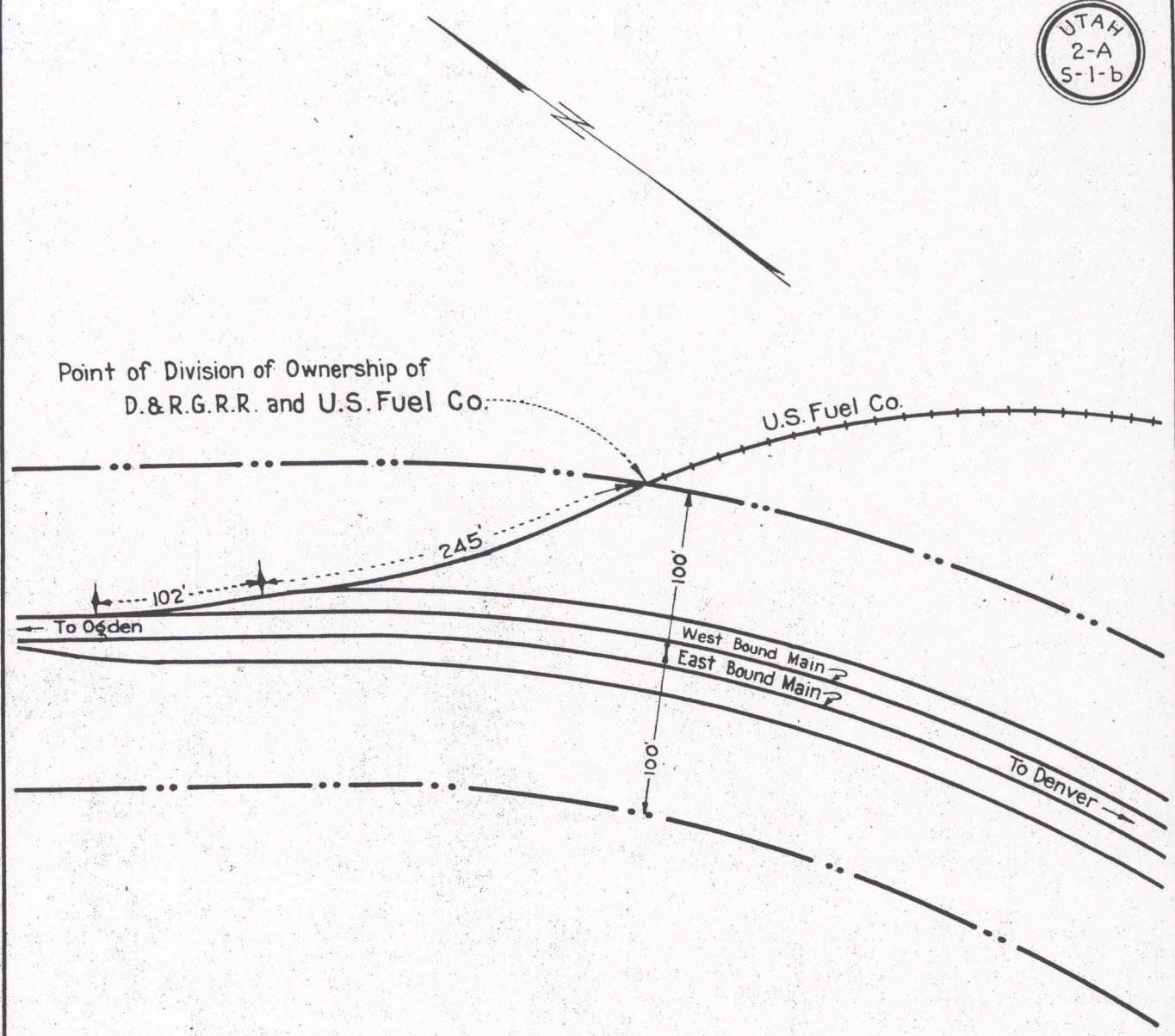


Scale 1"=100'

D. & R. G. R. R.
CONNECTION WITH UTAH. RY.
UTAH RY. JCT., UTAH
SHOWING DIVISION OF OWNERSHIP

APPROVED _____
Arthur Ridgway
 Asst. Chief Engt. D. & R. G. R. R.

OCT. 1915.




Scale 1"=100'

D. & R. G. R. R.
 CONNECTION WITH U. S. FUEL CO.
 CASTLE GATE, UTAH
 SHOWING DIVISION OF OWNERSHIP

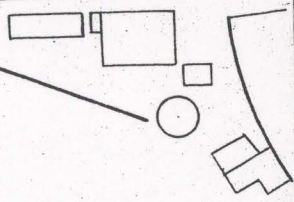

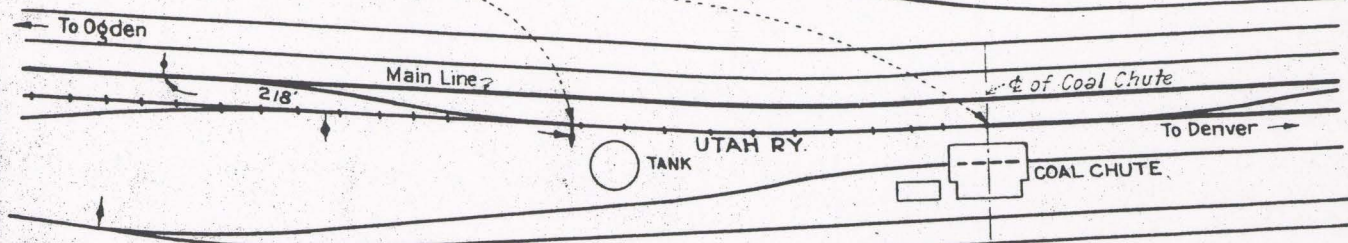
APPROVED _____
Chief Engr. U. S. F. CO.

NOV. 1919. _____
Asst. Chief Engr. D. & R. G. R. R.

Arthur Ridgway



Point of Division of Ownership of
D.&R.G.R.R. and Utah Railway

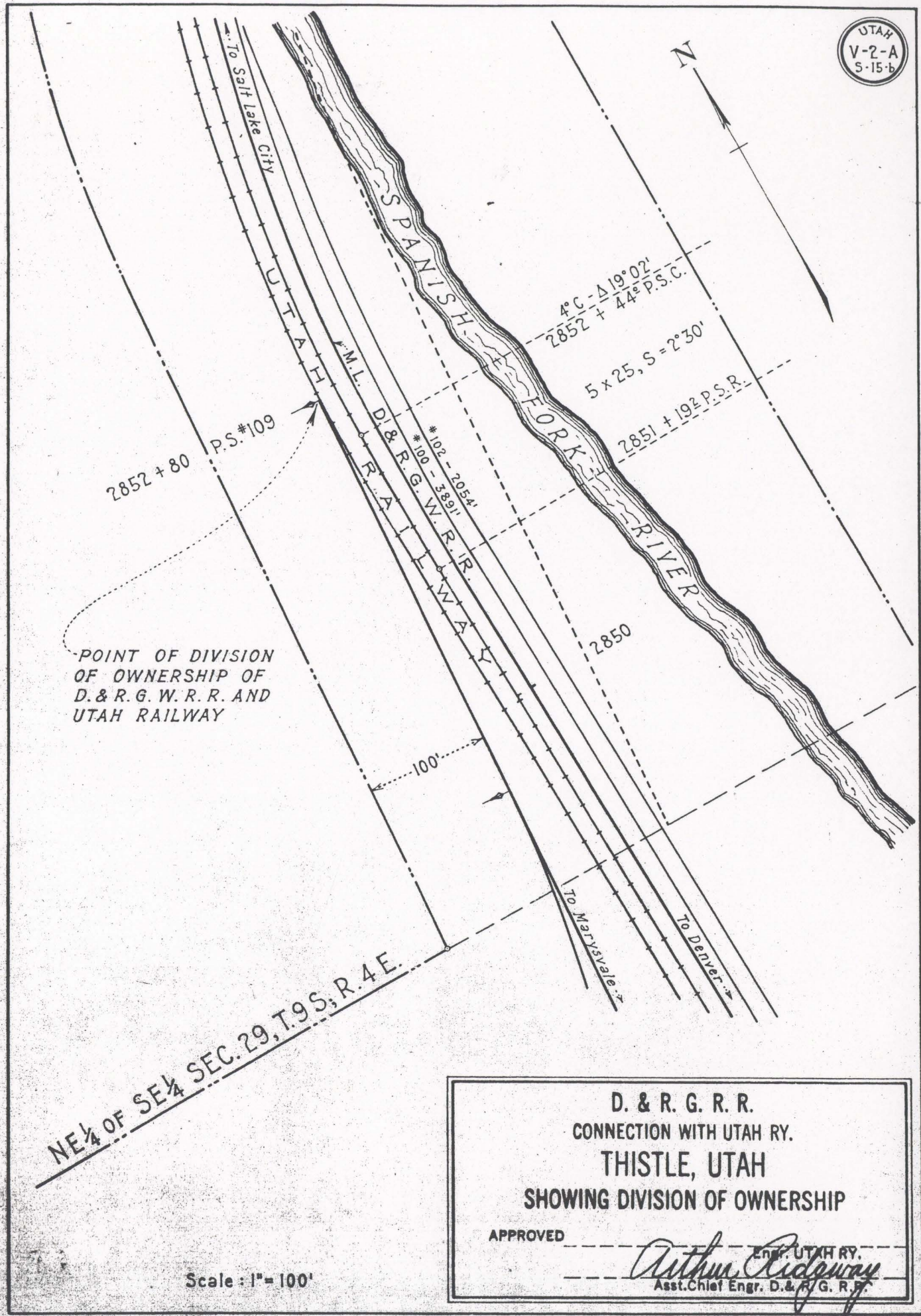


Scale 1"=100'

D. & R. G. R. R.
 CONNECTION WITH UTAH RY.
 THISTLE, UTAH
 SHOWING DIVISION OF OWNERSHIP

APPROVED _____
Arthur Ridgway
 Val. Engr. Utah Ry.
 Asst. Chief Engr. D. & R. G. R. R.

OCT. 1919.



POINT OF DIVISION
OF OWNERSHIP OF
D. & R. G. W. R. R. AND
UTAH RAILWAY

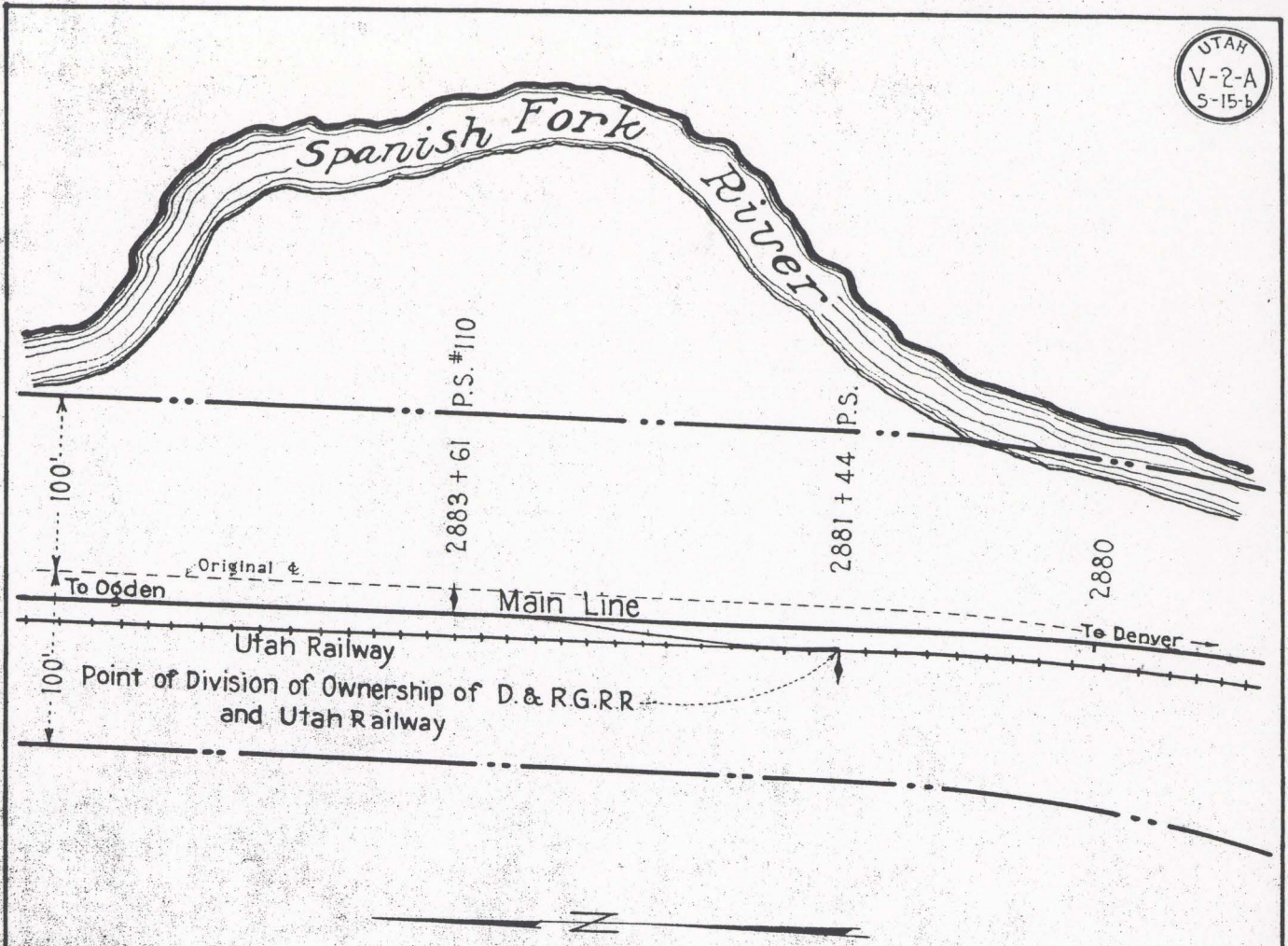
NE 1/4 OF SE 1/4 SEC. 29, T. 9 S., R. 4 E.

Scale : 1" = 100'

D. & R. G. R. R.
CONNECTION WITH UTAH RY.
THISTLE, UTAH
SHOWING DIVISION OF OWNERSHIP

APPROVED _____

 Engr. UTAH RY.
Arthur Ridgway
 Asst. Chief Engr. D. & R. G. R. R.

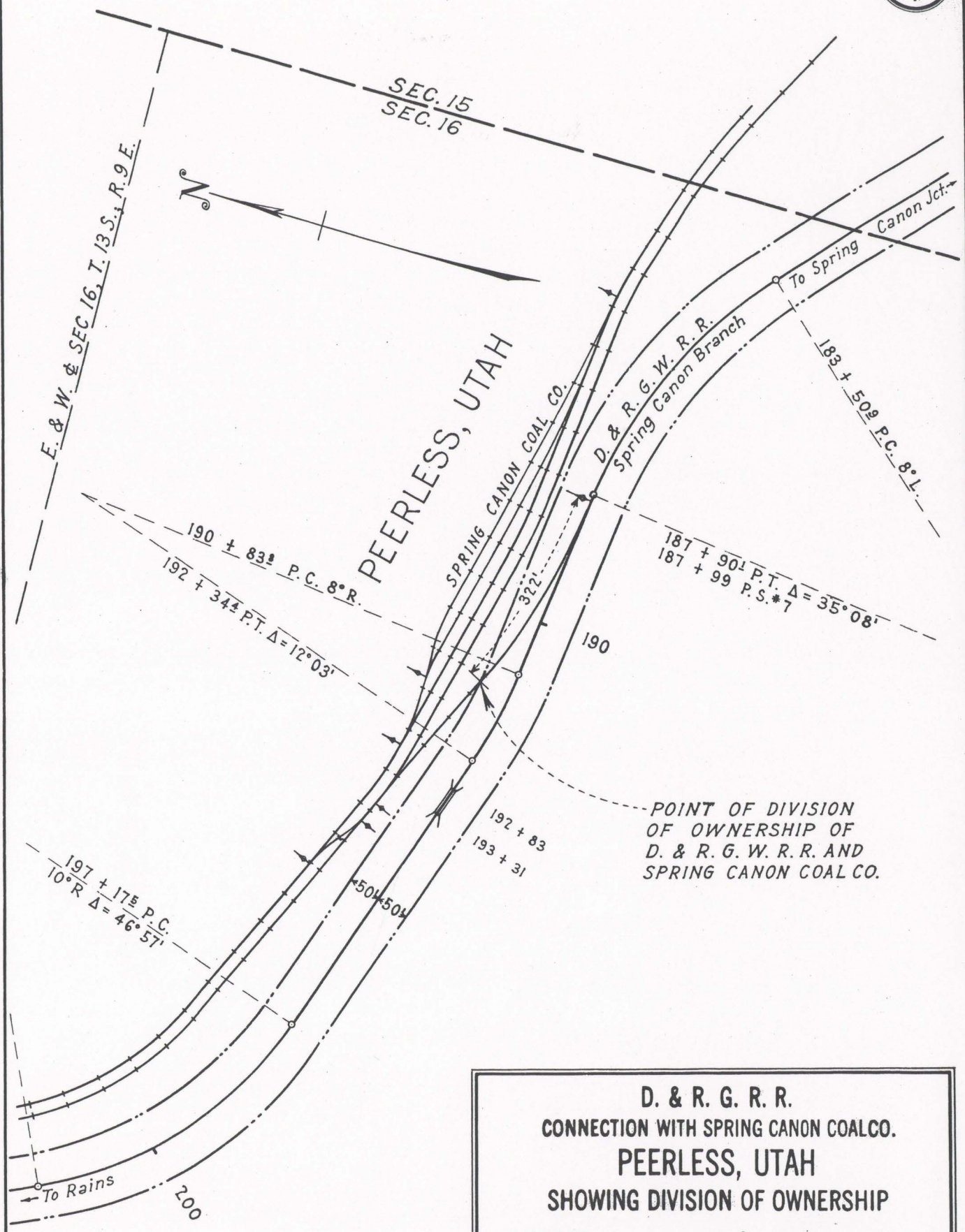


Scale 1"=100'

D. & R. G. R. R.
 CONNECTION WITH UTAH RY.
 THISTLE, UTAH
 SHOWING DIVISION OF OWNERSHIP

APPROVED _____
Arthur Ridgway
 Val. Engr. Utah Ry.
 Asst. Chief Engr. D. & R. G. R. R.

OCT. 1919.




D. & R. G. R. R.
CONNECTION WITH SPRING CANON COALCO.
PEERLESS, UTAH
SHOWING DIVISION OF OWNERSHIP

APPROVED _____

Arthur Ridgway
 Engr. S. C. C. Co.
 Asst. Chief Engr. D. & R. G. R. R.



STORRS



Point of Division of Ownership of
D.&R.G.R.R. and Spring Cañon Coal Co.

Spring Cañon Coal Co.

237'

To Spring Cañon Jct. →

← To Rains
D.&R.G.R.R. Spring Cañon Branch

40

Scale 1"=100'

D. & R. G. R. R.
CONNECTION WITH SPRING CANON COAL CO.
STORRS, UTAH
SHOWING DIVISION OF OWNERSHIP

APPROVED

Arthur Ridgway
Val. Eng. S. C. C. CO.
Asst. Chief Engr. D. & R. G. R. R.

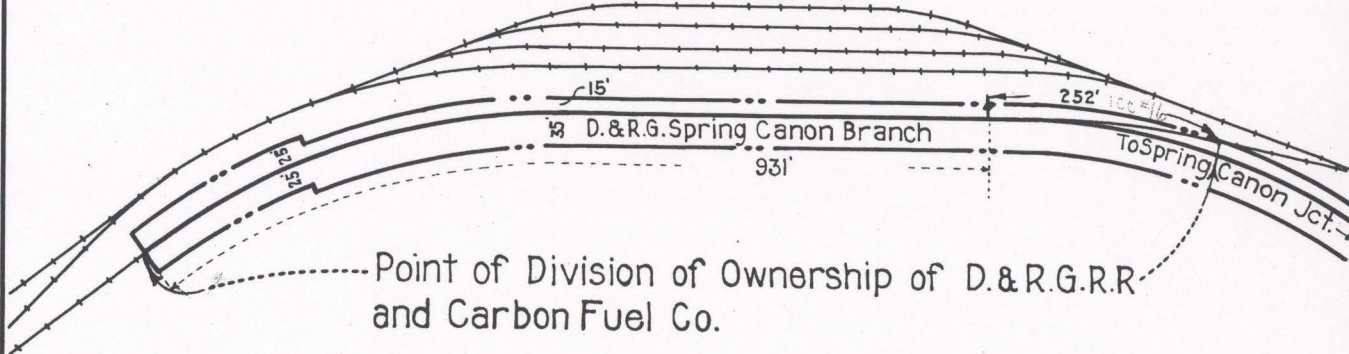
NOV. 1919.

198
280



RAINS

Carbon Fuel Co.

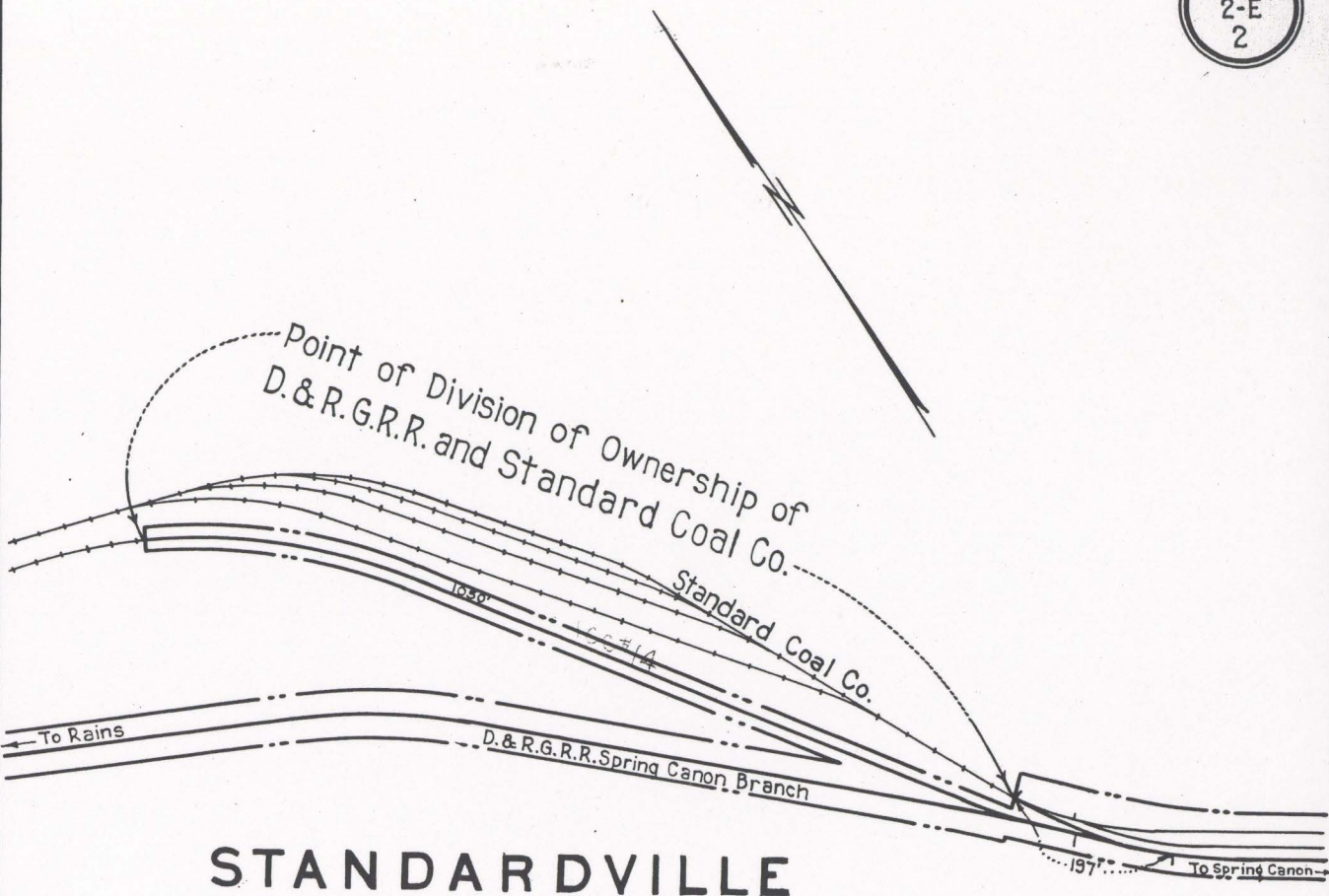


Scale 1"=200'

D. & R. G. R. R.
 CONNECTION WITH CARBON FUEL CO.
 RAINS, UTAH
 SHOWING DIVISION OF OWNERSHIP

APPROVED _____

 NOV. 1919 _____
 Asst. Chief Eng. D. & R. G. R. R.



STANDARDVILLE

Scale 1"=200'

2283

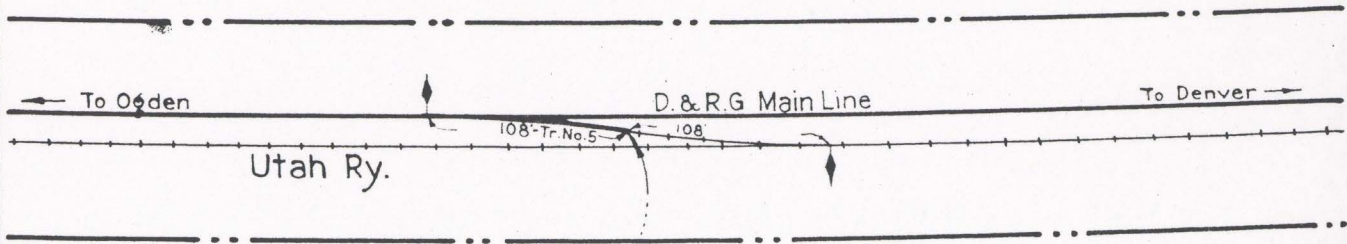
D. & R. G. R. R.
CONNECTION WITH STANDARD COAL CO.
STANDARDVILLE, UTAH
SHOWING DIVISION OF OWNERSHIP

APPROVED _____
Arthur Ridgway
 Vsr. Engr. S. C. Co.
 Asst. Chief Engr. D. & R. G. R. R.


OCT. 1919.



166+97 Pt. Sw. #5. D. & R. G. Val. Sec. #3, A.



Point of Division of Ownership of
D. & R. G. R.R. and Utah Ry.



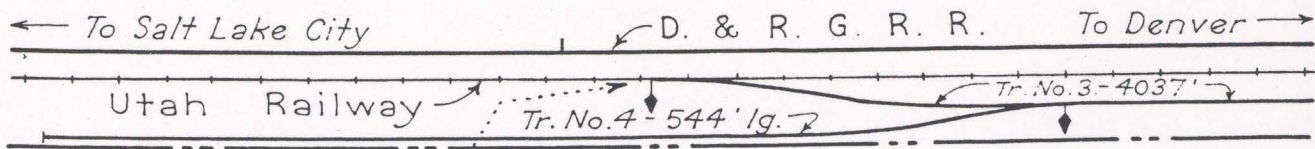
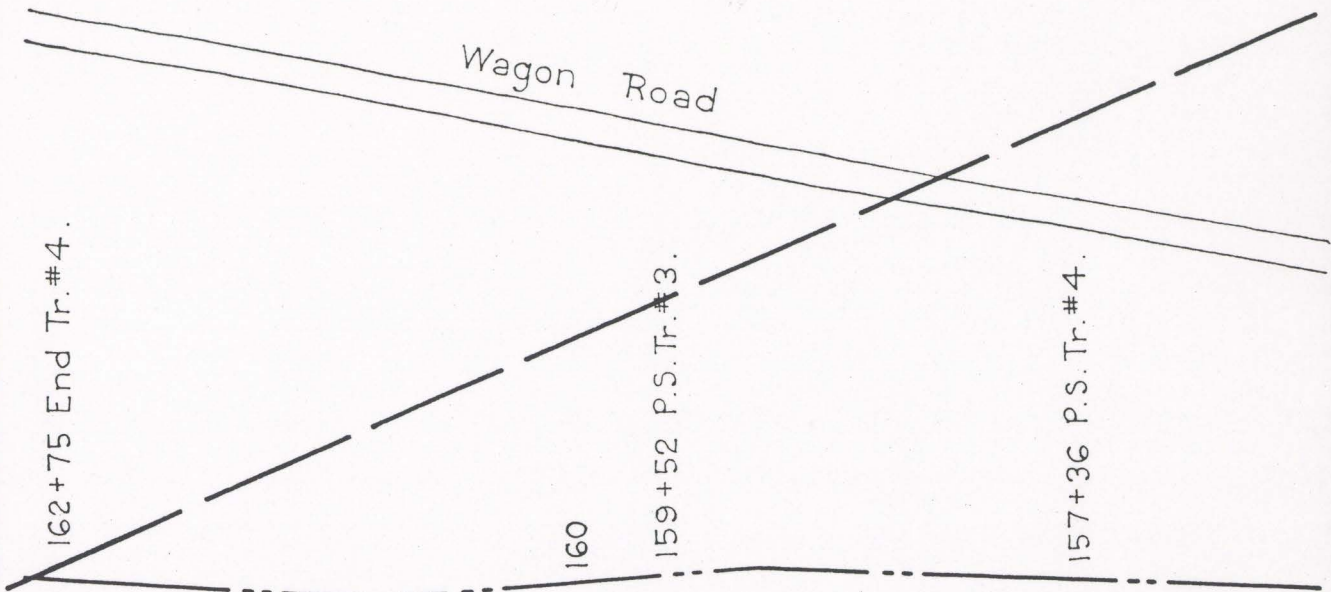
Scale 1"=100'

D. & R. G. R. R.
CONNECTION WITH UTAH RY
CASTILLA, UTAH
SHOWING DIVISION OF OWNERSHIP


APPROVED _____
Val. Engr. Utah Ry.

Arthur Ridgway
Asst. Chief Engr. D. & R. G. R. R.

OCT. 1919



Point of Division of Ownership of
D. & R. G. R. R. and Utah Railway

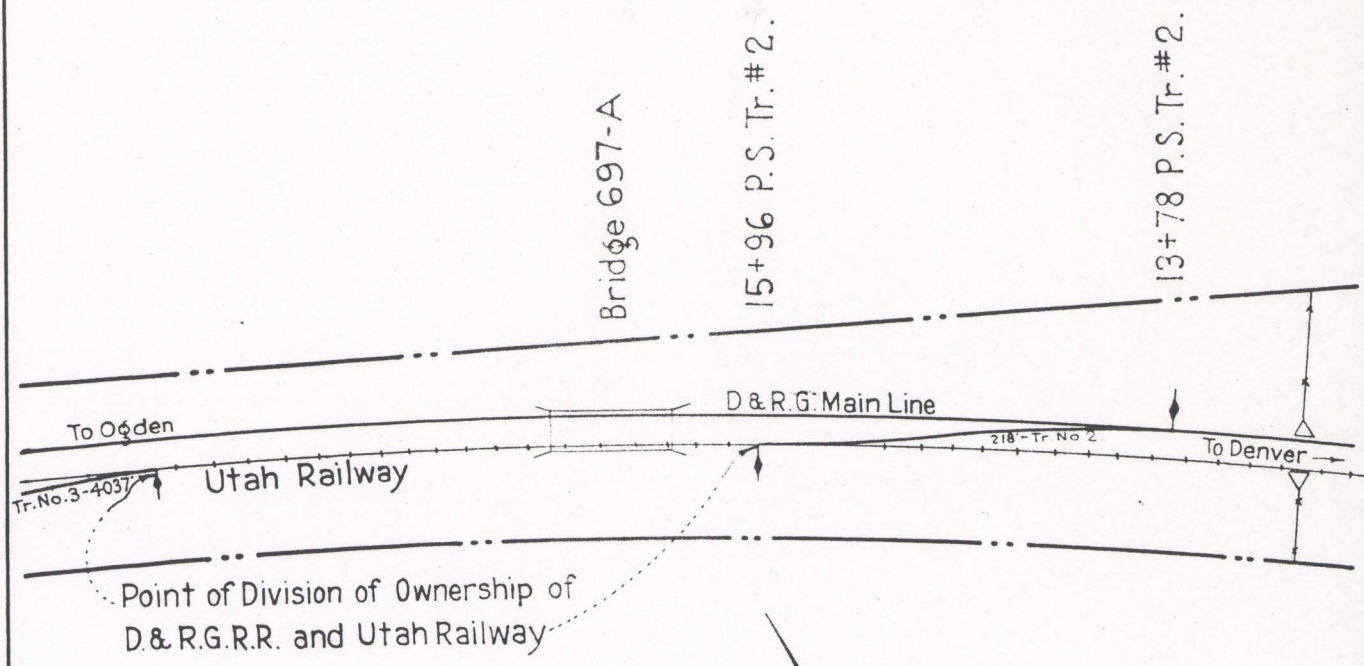


Scale 1" = 100'

D. & R. G. R. R.
CONNECTION WITH UTAH RY.
CASTILLA, UTAH
SHOWING DIVISION OF OWNERSHIP

APPROVED _____

Engr. UTAH RY.
Arthur Ridgway
Asst. Chief Engr. D. & R. G. R. R.

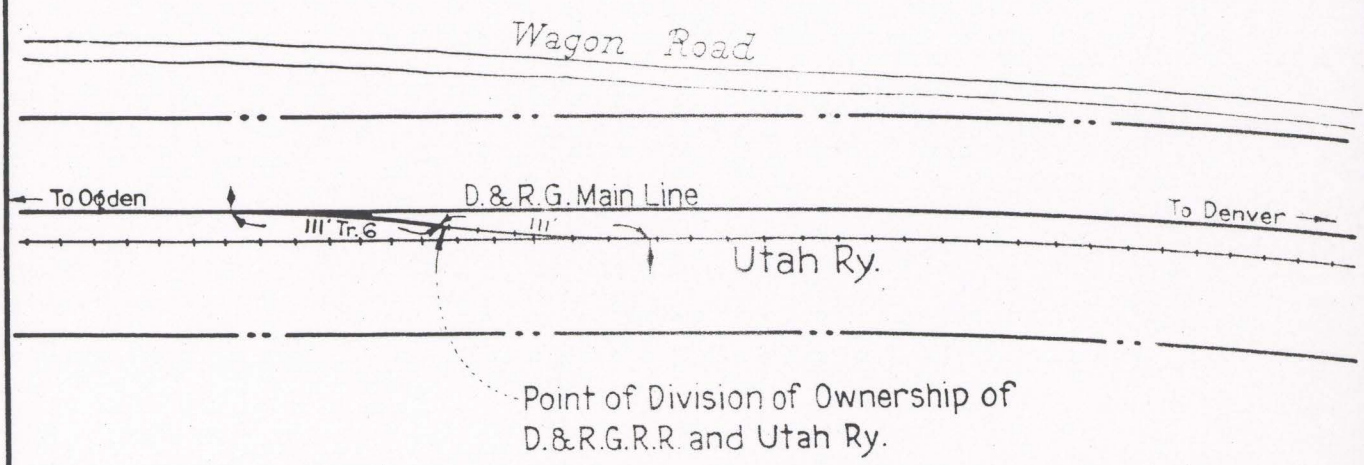


Scale 1"=100'

D. & R. G. R. R.
 CONNECTION WITH UTAH RY.
 CASTILLA, UTAH
 SHOWING DIVISION OF OWNERSHIP

APPROVED _____
Arthur Ridgway
 Asst. Chief Engr. D. & R. G. R. R.

OCT. 1919.



Scale 1"=100'


D. & R. G. R. R.
 CONNECTION WITH UTAH RY.
 MOARK, UTAH
 SHOWING DIVISION OF OWNERSHIP

APPROVED _____
Arthur Ridgway Val. Engr. Utah Ry.
 Asst. Chief Engr. D. & R. G. R. R.

OCT. 1919



Point of Division of Ownership of
D.&R.G.R.R. and Utah-Idaho Sugar Co.

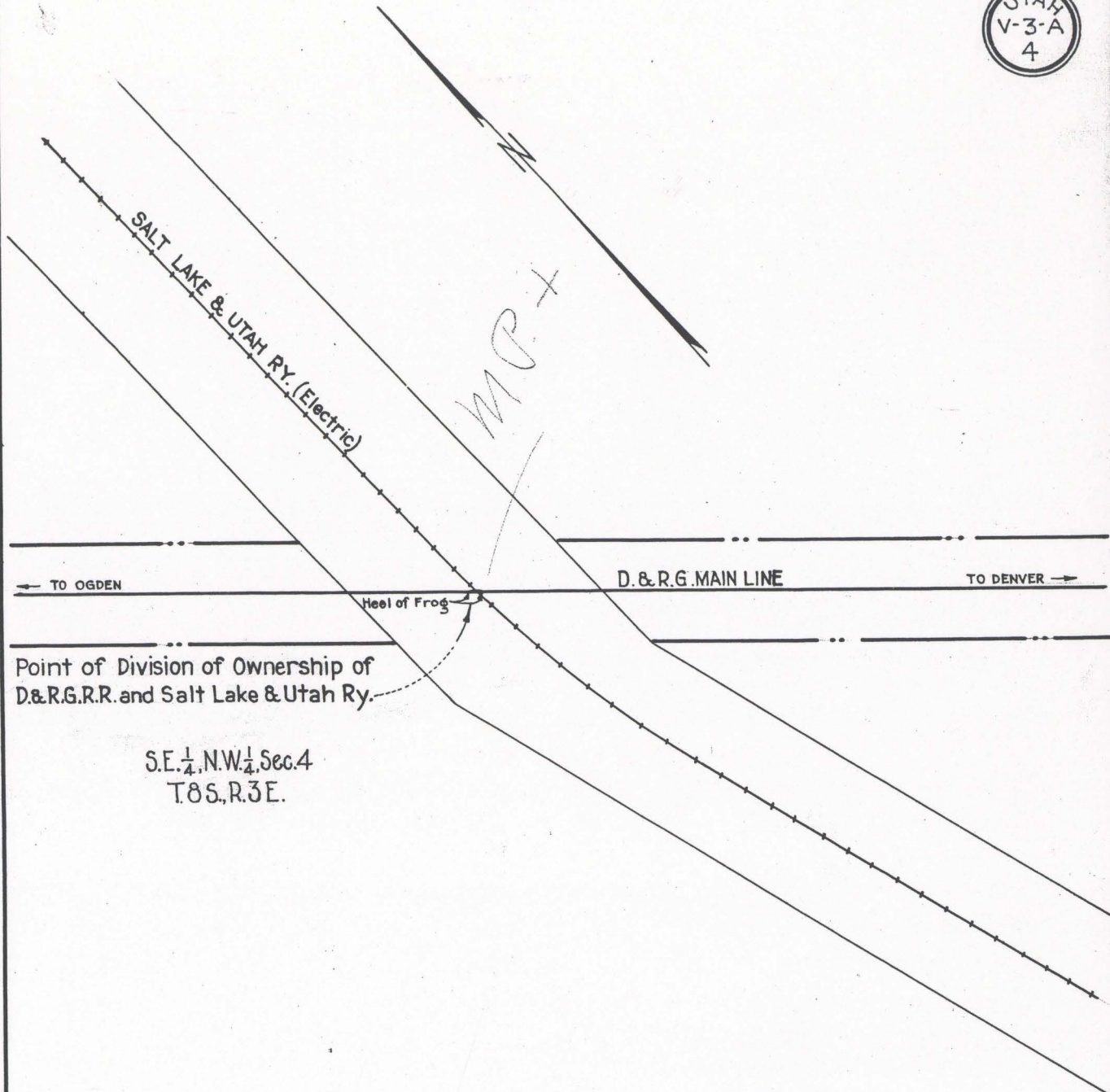


Scale 1"=100'

D. & R. G. R. R.
 CONNECTION WITH UTAH IDAHO SUGAR CO.
 M. P. 689 NEAR SPRINGVILLE, UTAH
 SHOWING DIVISION OF OWNERSHIP

APPROVED _____

 NOV. 1919. _____
 Asst. Chief Engr. D. & R. G. R. R.



Point of Division of Ownership of
D.&R.G.R.R. and Salt Lake & Utah Ry.

S.E. $\frac{1}{4}$, N.W. $\frac{1}{4}$, Sec. 4
T. 8 S., R. 3 E.

Scale 1"=100'

Handwritten:
W. J. ...
See King Book

D. & R. G. R. R.
CONNECTION WITH S. L. & U. R. R.
SPRINGVILLE, UTAH
SHOWING DIVISION OF OWNERSHIP

APPROVED _____
Arthur Ridgway
 Asst. Chief Engr. D. & R. G. R. R.

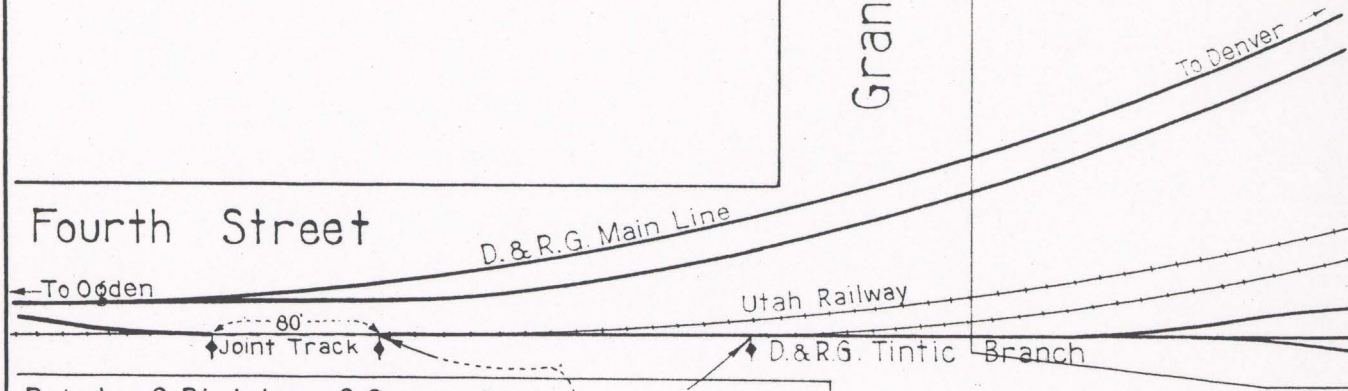
OCT. 1919.



Grant Street



Fourth Street



Point of Division of Ownership
of D.&R.G.R.R. and Utah Railway.

Scale 1"=100'

D. & R. G. R. R.
CONNECTION WITH UTAH RY.
SPRINGVILLE, UTAH
SHOWING DIVISION OF OWNERSHIP

APPROVED _____
Arthur Ridgway
 Asst. Chief Engr. D.&R.G.R.R.


OCT. 1919.



1st. NORTH ST.

CENTER ST.

FOURTH ST.



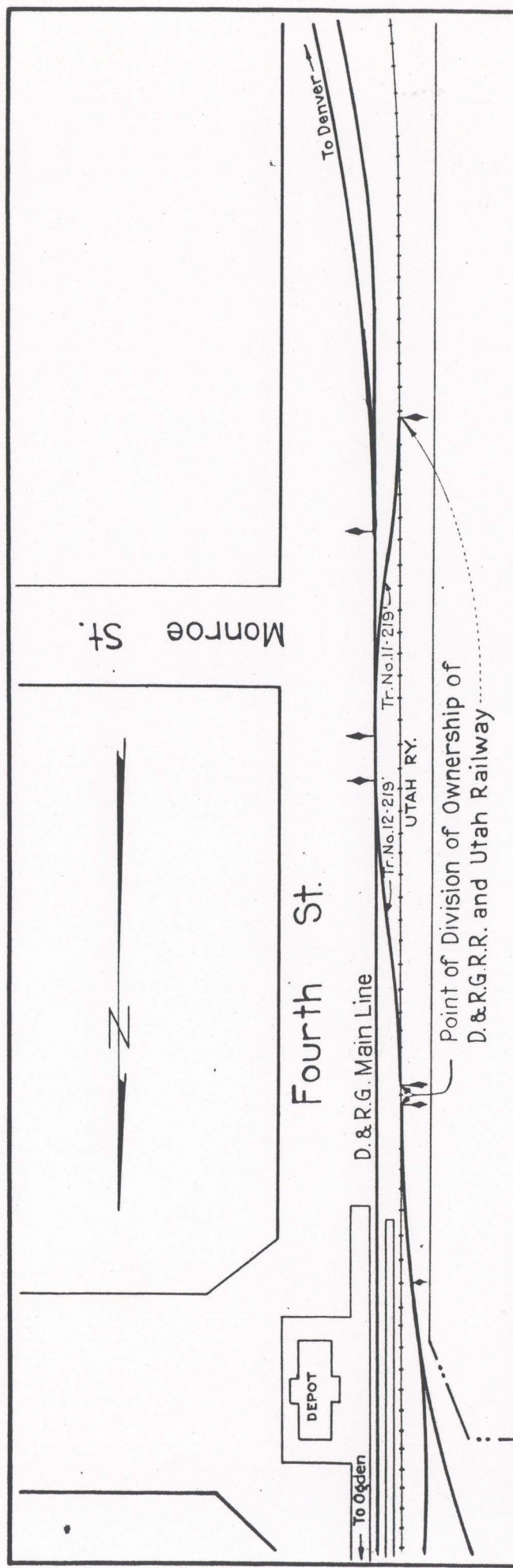
Point of Division of Ownership of D.&R.G.R.R. and Utah Railway

Scale 1"=100'

D. & R. G. R. R.
 CONNECTION WITH UTAH RY.
 SPRINGVILLE, UTAH
 SHOWING DIVISION OF OWNERSHIP

APPROVED _____
Arthur Ridgway
 Val. Engr. Utah Ry.
 Asst. Chief Engr. D. & R. G. R. R.

OCT. 1919.

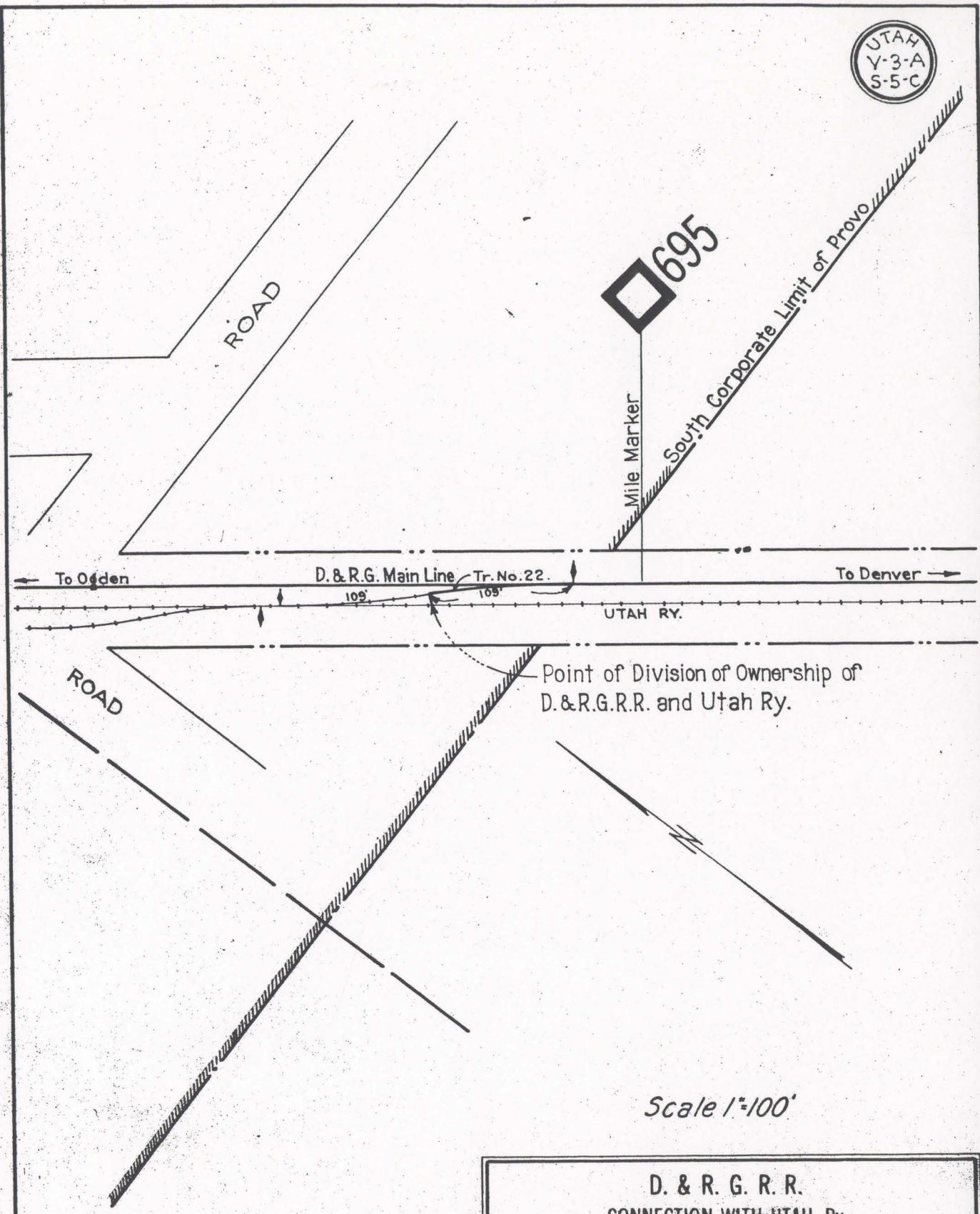


Scale 1"=100'

D. & R. G. R. R.
 CONNECTION WITH UTAH RY.
 SPRINGVILLE, UTAH
 SHOWING DIVISION OF OWNERSHIP

APPROVED _____
Arthur Ridgway
 Val. Engr. Utah Ry.
 Asst. Chief Engr. D. & R. G. R. R.

OCT. 1919.

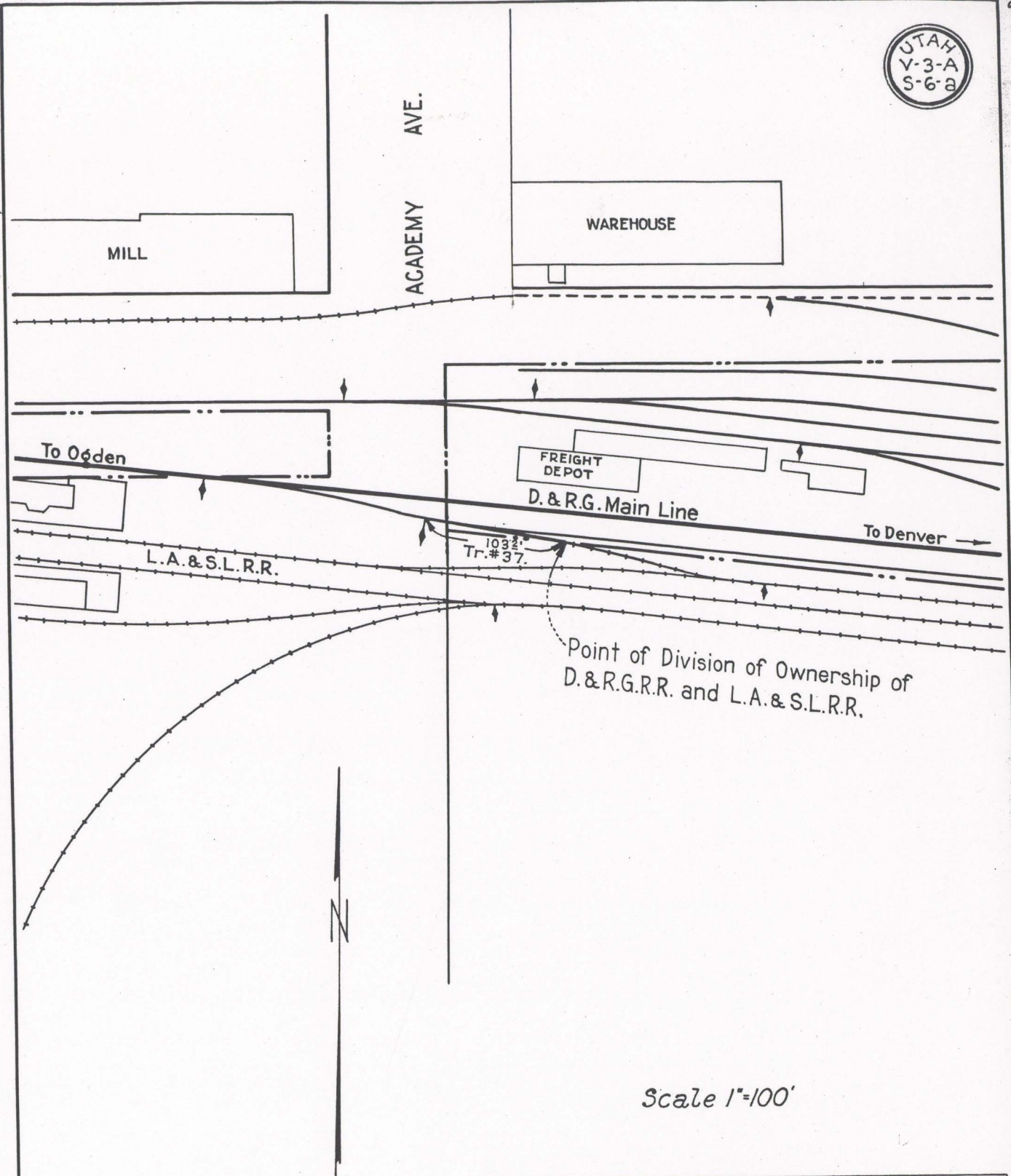


Scale 1"=100'

D. & R. G. R. R.
 CONNECTION WITH UTAH Ry.
 PROVO, UTAH
 SHOWING DIVISION OF OWNERSHIP

APPROVED _____
Arthur Ridgway
 Val. Engr. Utah Ry.
 Asst. Chief Engr. D. & R. G. R. R.

OCT. 1919.



Scale 1"=100'

D. & R. G. R. R.
 CONNECTION WITH L. A. & S. L. R. R.
 PROVO, UTAH
 SHOWING DIVISION OF OWNERSHIP

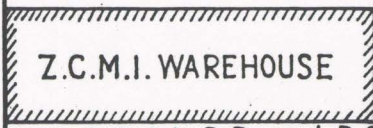
APPROVED *[Signature]*
 V. Engr. L. A. & S. L. R. R.

OCT. 1919. *[Signature]*
 Asst. Chief Engr. D. & R. G. R. R.



ACADEMY AVE.

Point of Division of Ownership of
L.A.&S.L.-D.&R.G. Joint Track and D.&R.G.R.R.



Z.C.M.I. WAREHOUSE

L.A.&S.L.R.R. and D.&R.G.R.R. Joint Track

L.A.&S.L.R.R.

Tr. # 36-450' D.&R.G.R.R.

To Ogden

FREIGHT DEPOT

D.&R.G.R.R. Main Line

To Denver

L.A.&S.L.R.R.



Scale 1"=100'

D. & R. G. R. R.
 CONNECTION WITH D. & R. G. R. RL. A. & S. L. R. R.
 PROVO, UTAH
 SHOWING DIVISION OF OWNERSHIP

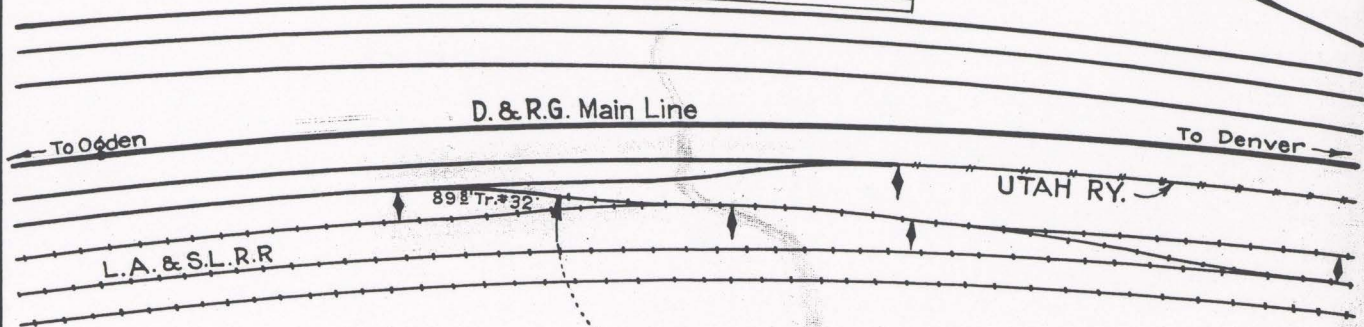
APPROVED *[Signature]*
 Engr. L. A. & S. L.
[Signature]
 Asst. Chief Engr. D. & R. G. R. R.

JUNE 1919



STOCK YARDS

ICE HOUSE



Point of Division of Ownership of D.&R.G.R.R. and L.A.&S.L.R.R.

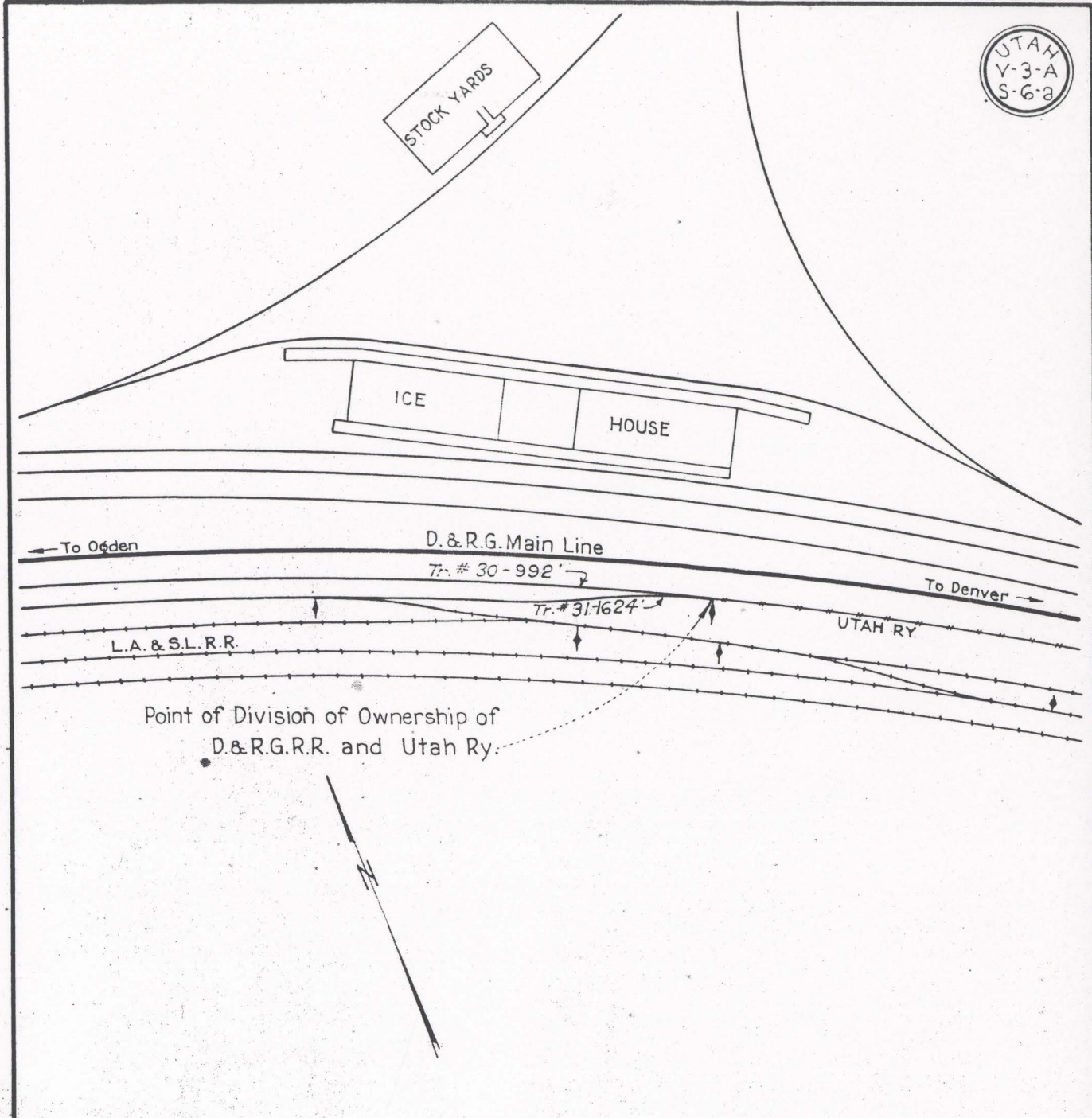


Scale 1"=100'

D. & R. G. R. R.
 CONNECTION WITH L. A. & S. L. R. R.
 PROVO, UTAH
 SHOWING DIVISION OF OWNERSHIP

APPROVED *A. McQuay*
 V. Engr. L. A. & S. L. R. R.
Arthur Ridgway
 Asst. Chief Engr. D. & R. G. R. R.

OCT. 1919.

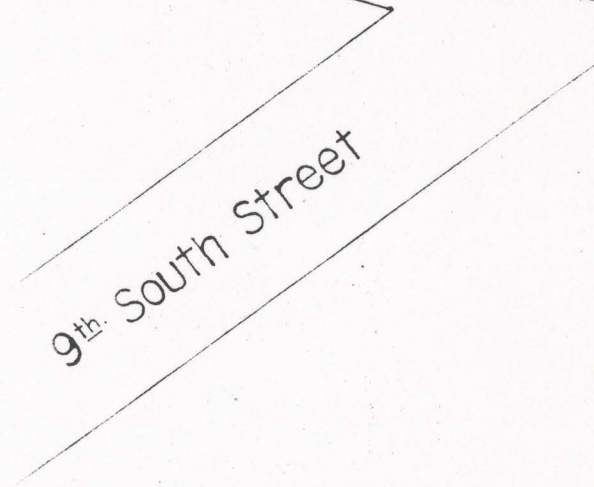

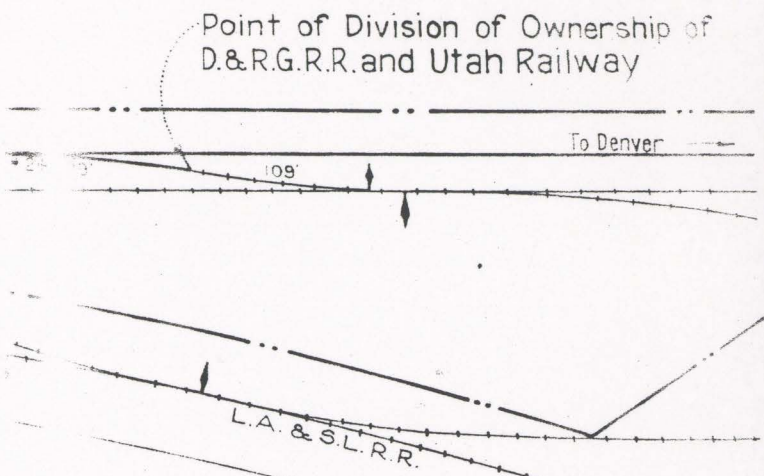
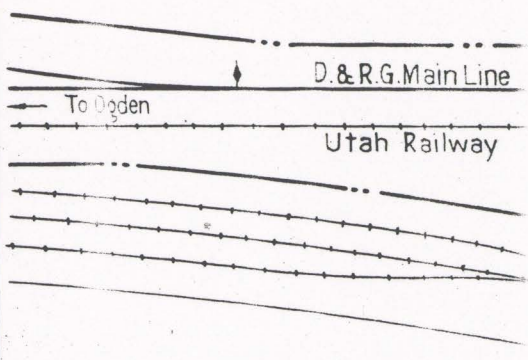


Scale 1"=100'

D. & R. G. R. R.
 CONNECTION WITH UTAH Ry.
 PROVO, UTAH
 SHOWING DIVISION OF OWNERSHIP

APPROVED _____
Arthur Ridgway
 Asst. Chief Engr. Utah Ry.
 Asst. Chief Engr. D. & R. G. R. R.

OCT. 1919

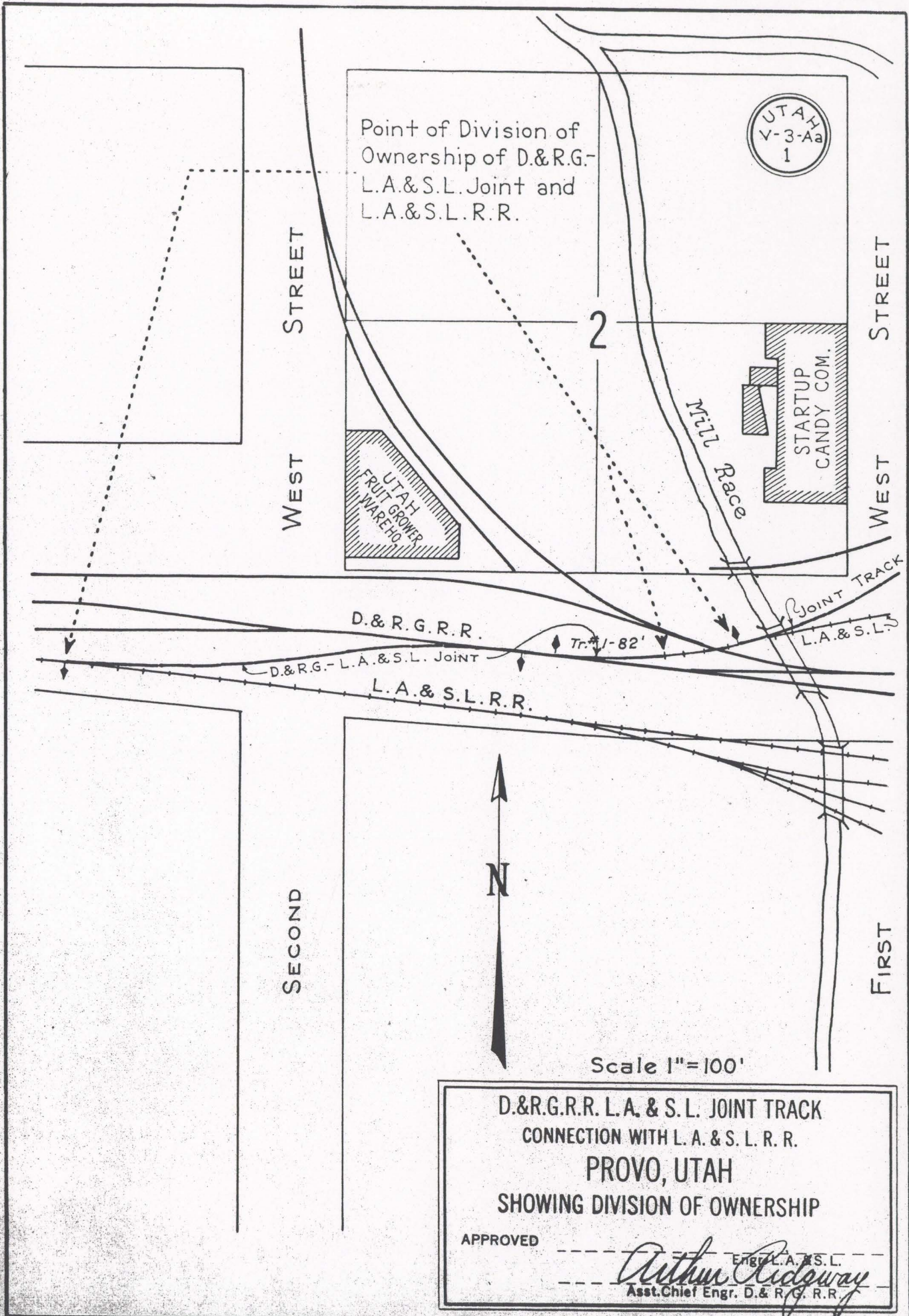


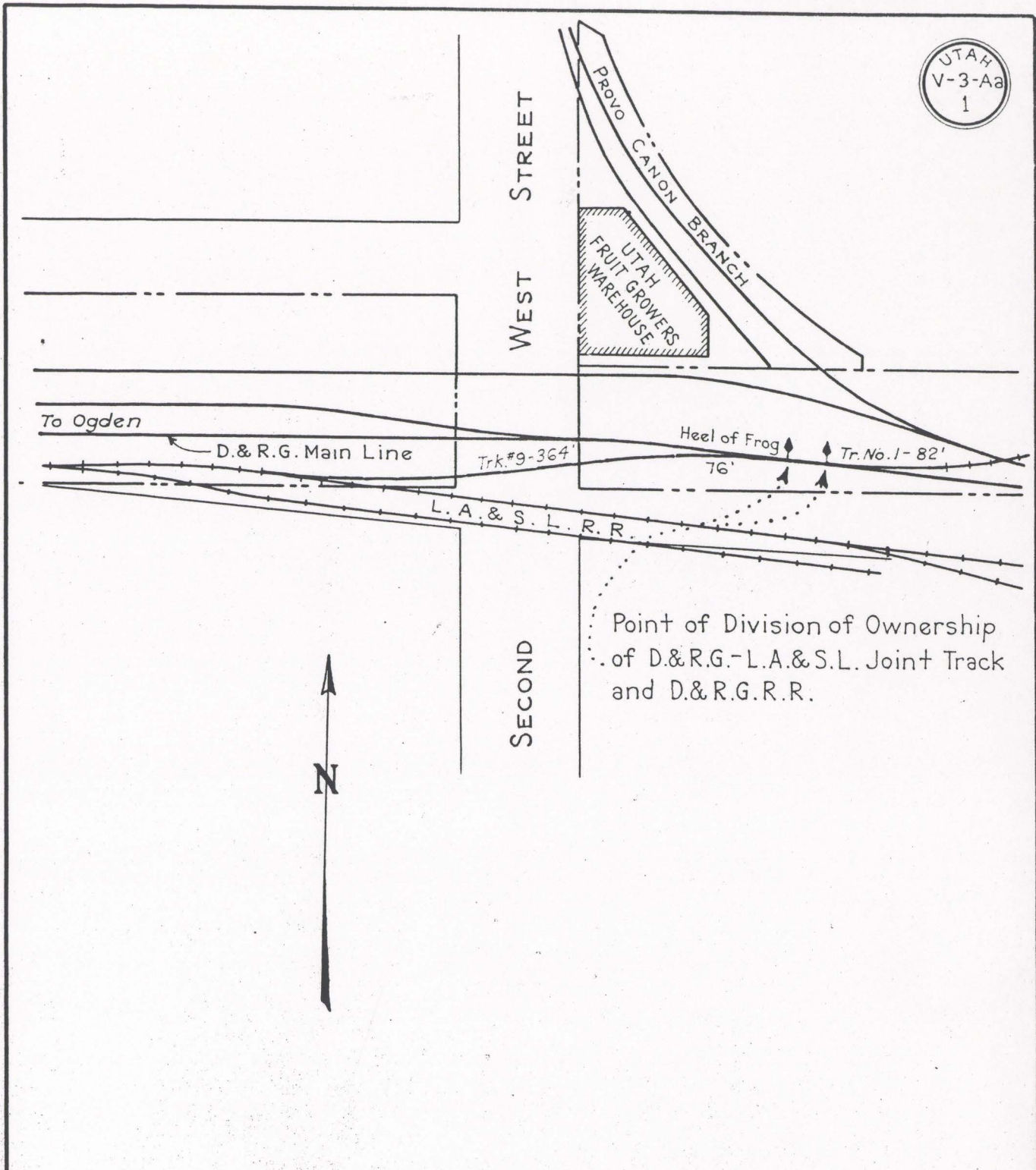
Scale 1"=100'

D. & R. G. R. R.
 CONNECTION WITH UTAH Ry.
 PROVO, UTAH
 SHOWING DIVISION OF OWNERSHIP

APPROVED _____
Val. Engr. Utah Ry.

OCT. 1919. *Arthur Ridgway*
Asst. Chief Engr. D. & R. G. R. R.





Scale 1"=100'

D. & R. G. R. R.
 CONNECTION WITH D. & R. G. R. R. L. A. & S. L. R. R.
PROVO, UTAH
 SHOWING DIVISION OF OWNERSHIP


APPROVED _____
 _____ Engr. L. A. & S. L.
 Asst. Chief Engr. D. & R. G. R. R.

Arthur Ridgway



Point of Division of Ownership of L.A.&S.L. - D.&R.G. Joint Track and L.A.&S.L.R.R.

ACADEMY AVE.



L.A.&S.L. - D.&R.G. JOINT TRACK

L.A. & S.L.R.R.

Tr. #36-450' D.&R.G.R.R.

To Ogden



D.&R.G.R.R. MAIN LINE

To Denver

L.A. & S.L.R.R.

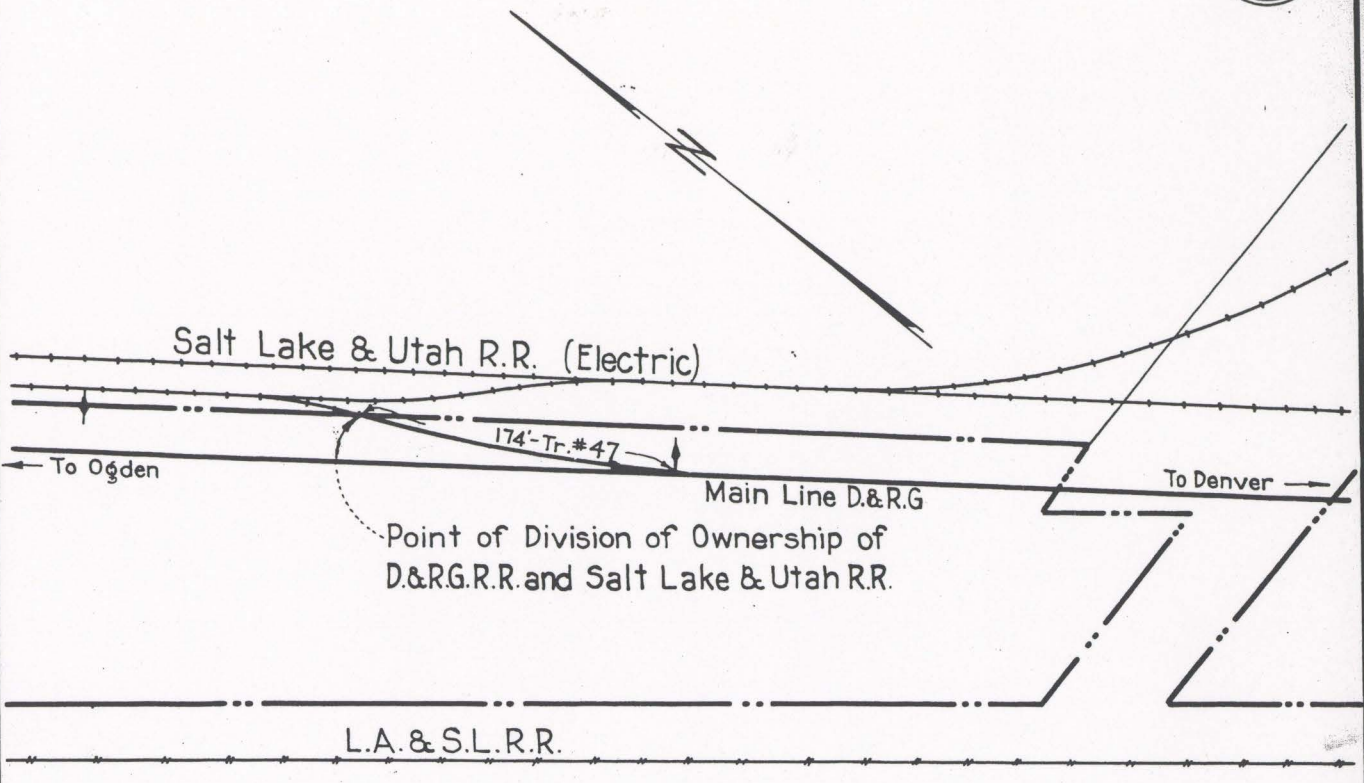


Scale 1"=100'

D.&R.G.R.R. L.A. & S.L. JOINT TRACK
CONNECTION WITH L.A. & S.L.R.R.
PROVO, UTAH
SHOWING DIVISION OF OWNERSHIP

APPROVED *[Signature]*
Engr. L.A. & S.L.
[Signature]
Asst. Chief Engr. D. & R.G. R.R.

JUNE 1919

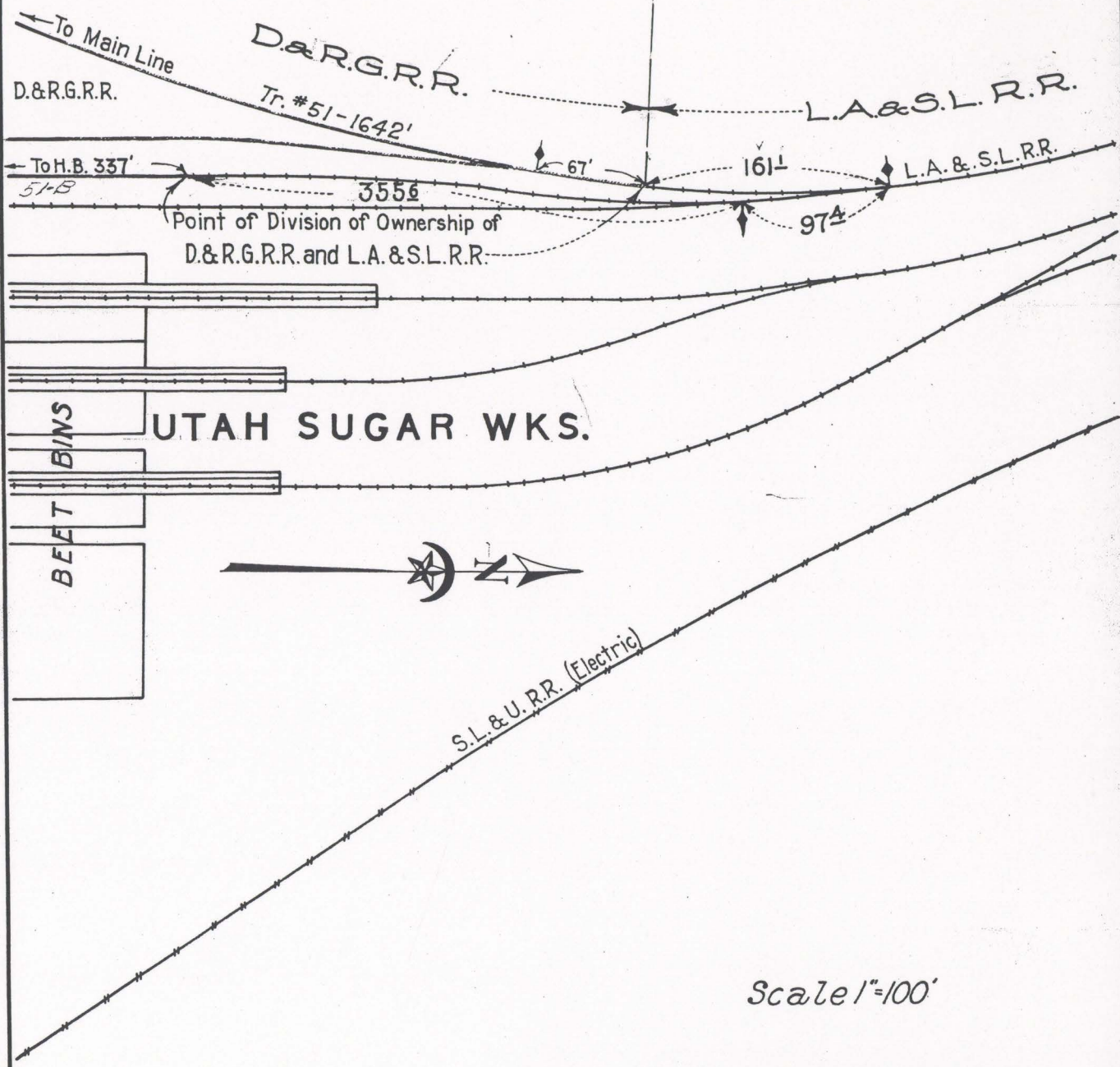


Scale 1" = 100'

D. & R. G. R. R.
 CONNECTION WITH S. L. & U. R. R.
 PROVO, UTAH
 SHOWING DIVISION OF OWNERSHIP

APPROVED *R.K. Brown* 3/10/23
 V. Engr. S. L. & U. R. R.

OCT. 1919. *Arthur Tideway*
 Asst. Chief Engr. D. & R. G. R. R.



Scale 1"=100'

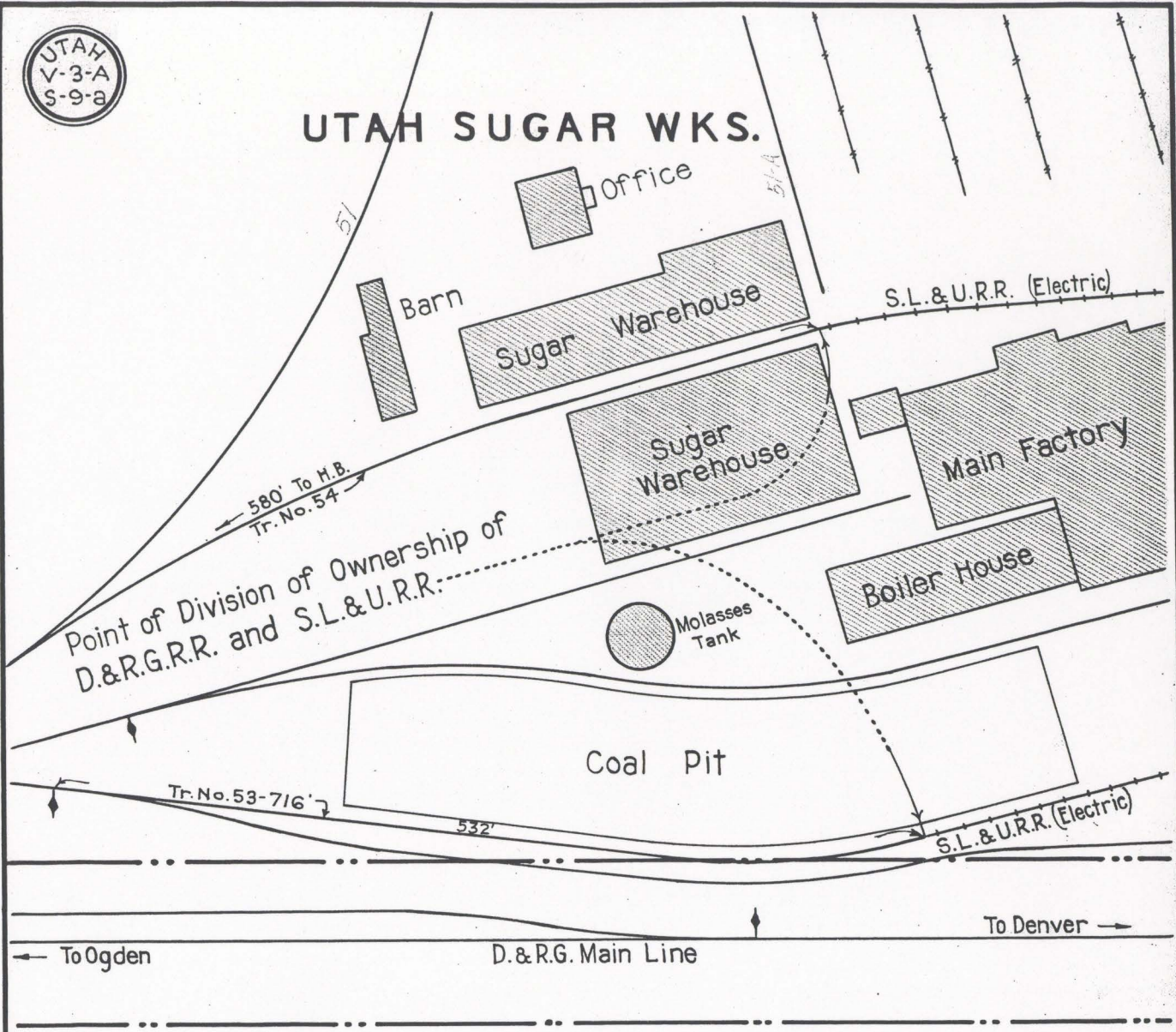
D. & R. G. R. R.
 CONNECTION WITH L. A. & S. L. R. R.
 SUGAR WORKS, LEHI, UTAH
 SHOWING DIVISION OF OWNERSHIP

APPROVED: *Arthur Maguire*
 Chief Engr. L. A. & S. L. R. R.

OCT. 1919. *Arthur Ridgway*
 Asst. Chief Engr. D. & R. G. R. R.



UTAH SUGAR WKS.



Scale 1"=100'

D. & R. G. R. R.
 CONNECTION WITH S. L. & U. R. R.
SUGAR WORKS, LEHI, UTAH
 SHOWING DIVISION OF OWNERSHIP

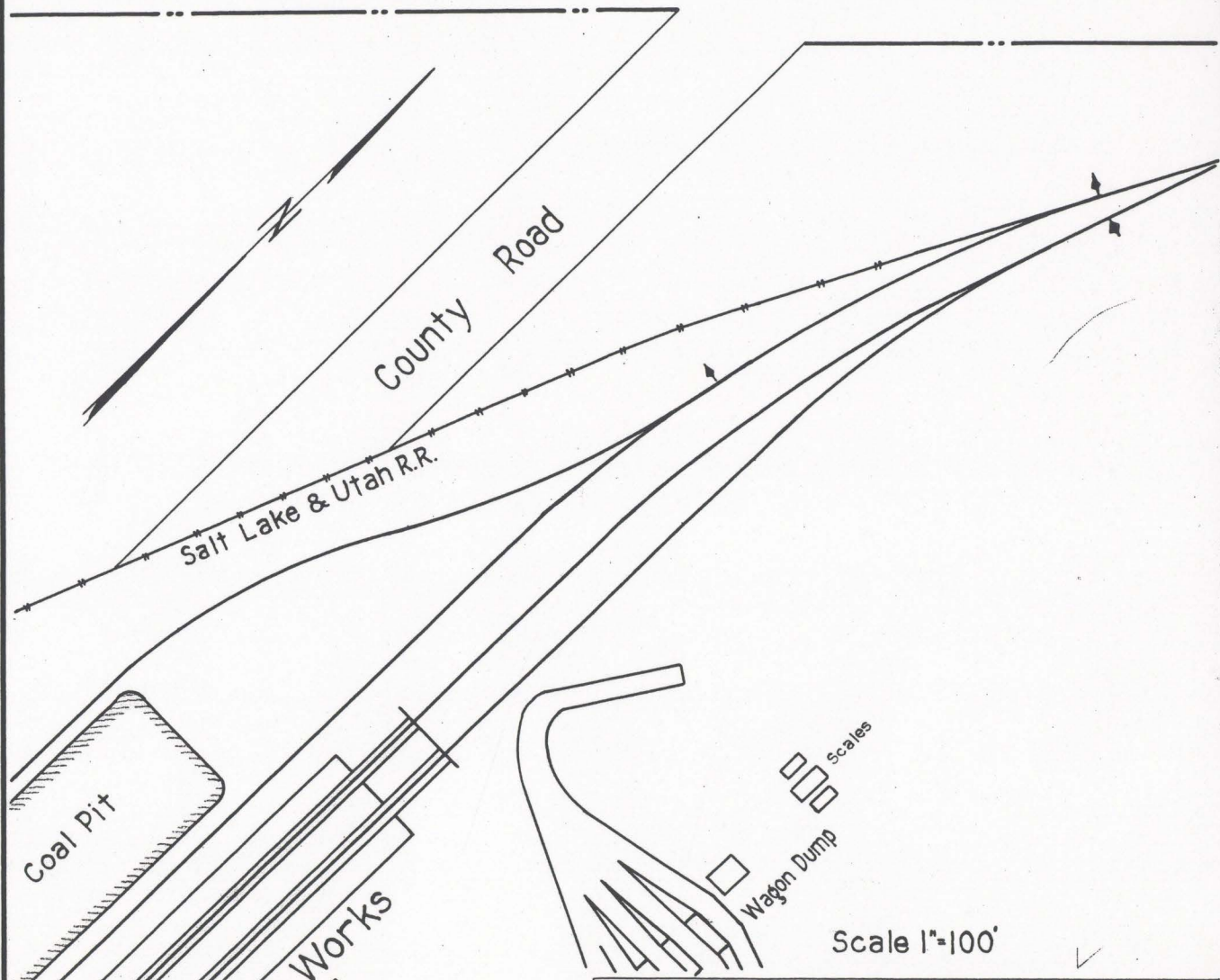
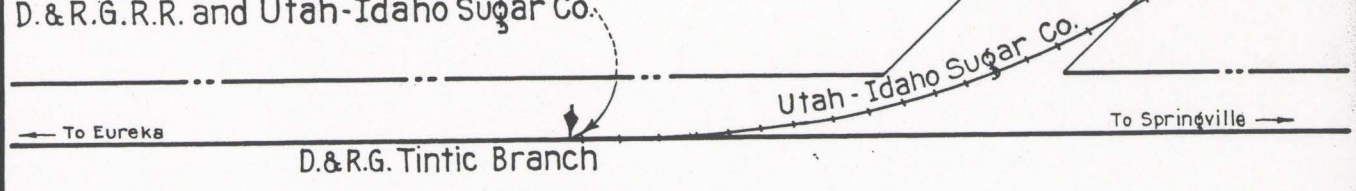
APPROVED *RK Brown* 3/10/23
 Chief Engr. S. L. & U. R. R.

Arthur Ridgway
 Asst. Chief Engr. D. & R. G. R. R.

OCT. 1919.



Point of Division of Ownership of D.&R.G.R.R. and Utah-Idaho Sugar Co.



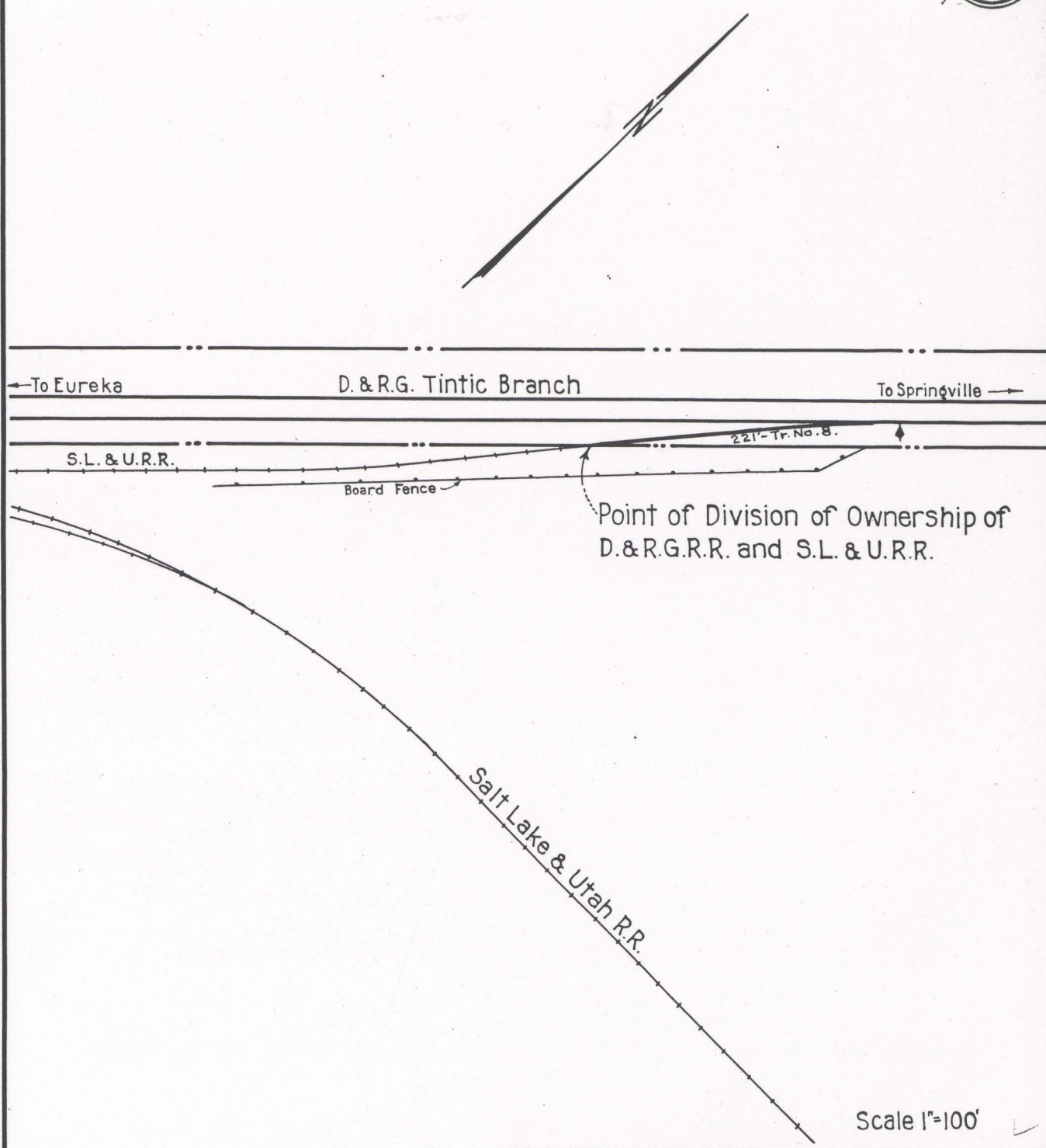
Scale 1"=100'

D. & R. G. R. R.
 CONNECTION WITH UTAH IDAHO SUGAR CO.
SPANISH FK. SUGAR WORKS, UTAH
 SHOWING DIVISION OF OWNERSHIP

APPROVED _____
 Val Engl. U. I. S. CO.
Arthur Ridgway
 Asst. Chief Eng. D. & R. G. R. R.

NOV. 1919.

Handwritten initials 'R.V.' in the left margin.



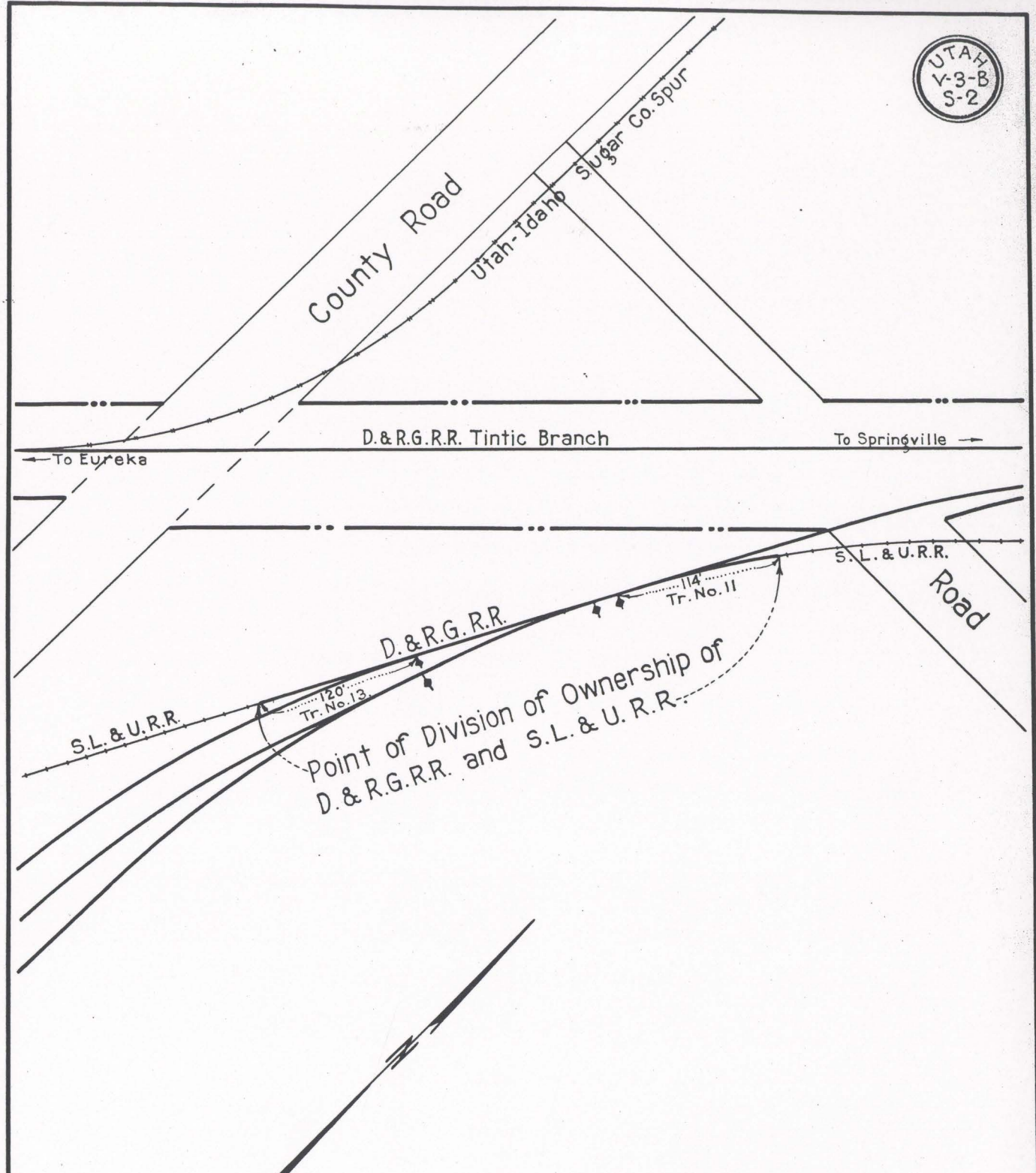
Scale 1"=100'

D. & R. G. R. R.
CONNECTION WITH S. L. & U. R. R.
SPANISH FORK SUGAR WORKS, UTAH
SHOWING DIVISION OF OWNERSHIP

APPROVED *R.K. Brown* 3/10/23
 Val. Engr. S. L. & U. R. R.

Arthur Ridgway
 Asst. Chief Engr. S. L. & U. R. R.

OCT. 1919.

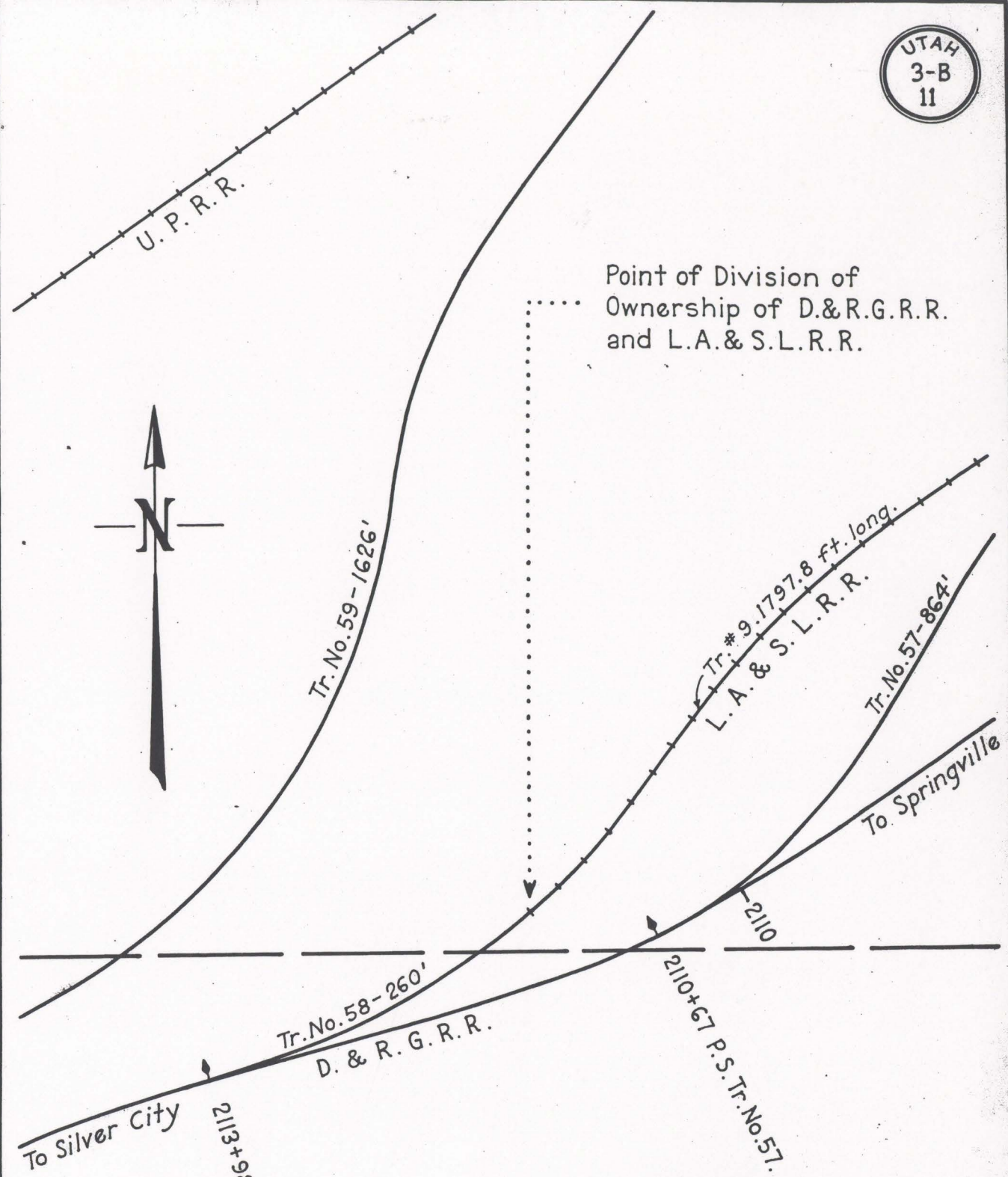


Scale 1"=100'


D. & R. G. R. R.
CONNECTION WITH S. L. & U. R. R.
SPANISH FORK SUGAR WORKS, UTAH
SHOWING DIVISION OF OWNERSHIP

APPROVED *R. K. Brown* 3/10/23
 Chf. Engr. S. L. & U. R. R.
Arthur Ridaway
 Asst. Chief Engr. D. & R. G. R. R.

OCT. 1919.



Point of Division of
Ownership of D. & R. G. R. R.
and L. A. & S. L. R. R.



To Silver City

To Springville

Scale 1"=100'

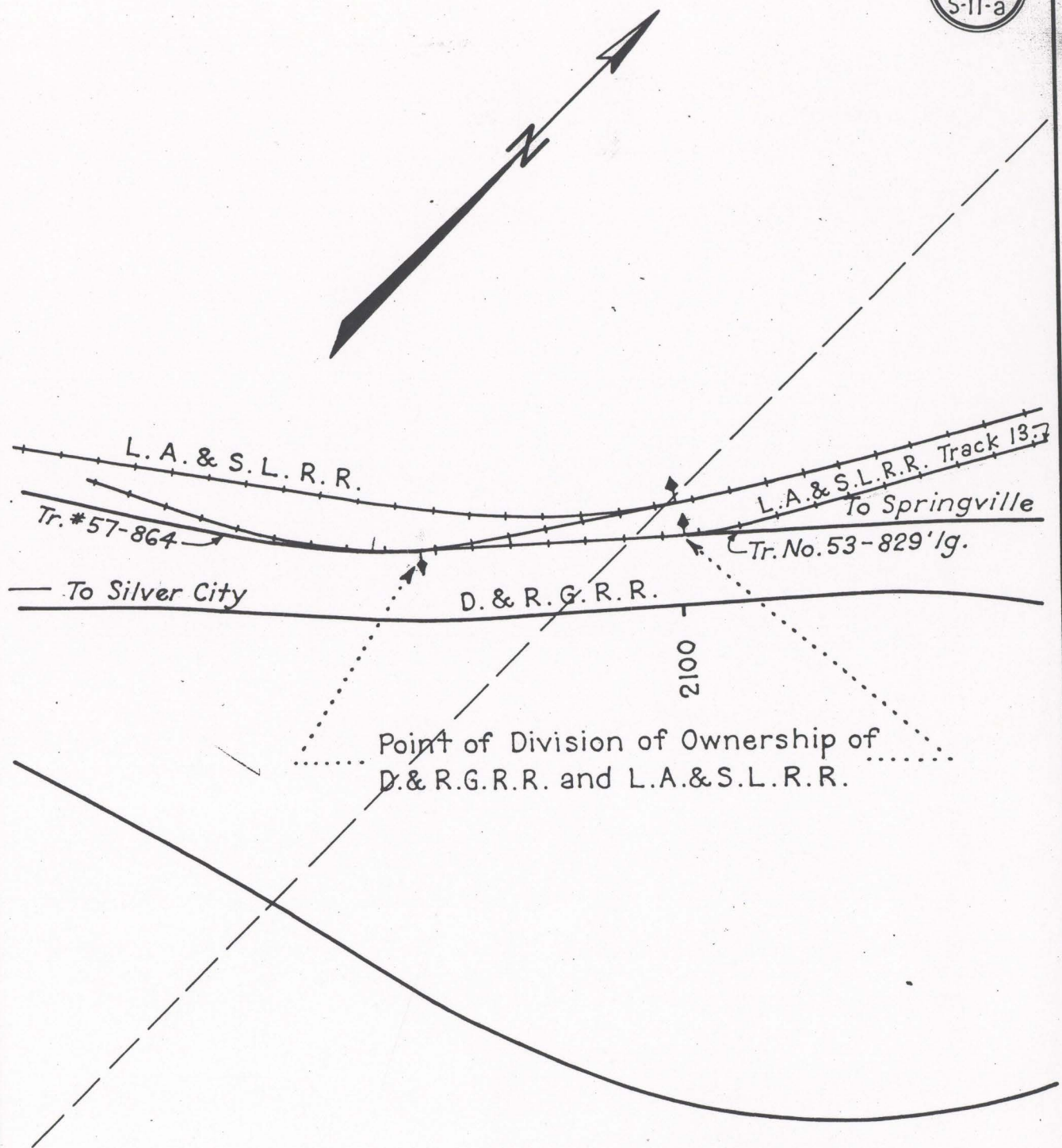
D. & R. G. R. R.
CONNECTION WITH L. A. & S. L. R. R
EUREKA, UTAH
SHOWING DIVISION OF OWNERSHIP

APPROVED _____

Engr. L. A. & S. L. R. R.
Arthur Ridgway
 Asst. Chief Engr. D. & R. G. R. R.

JUNE 1919

UTAH
V-3-B
S-11-a

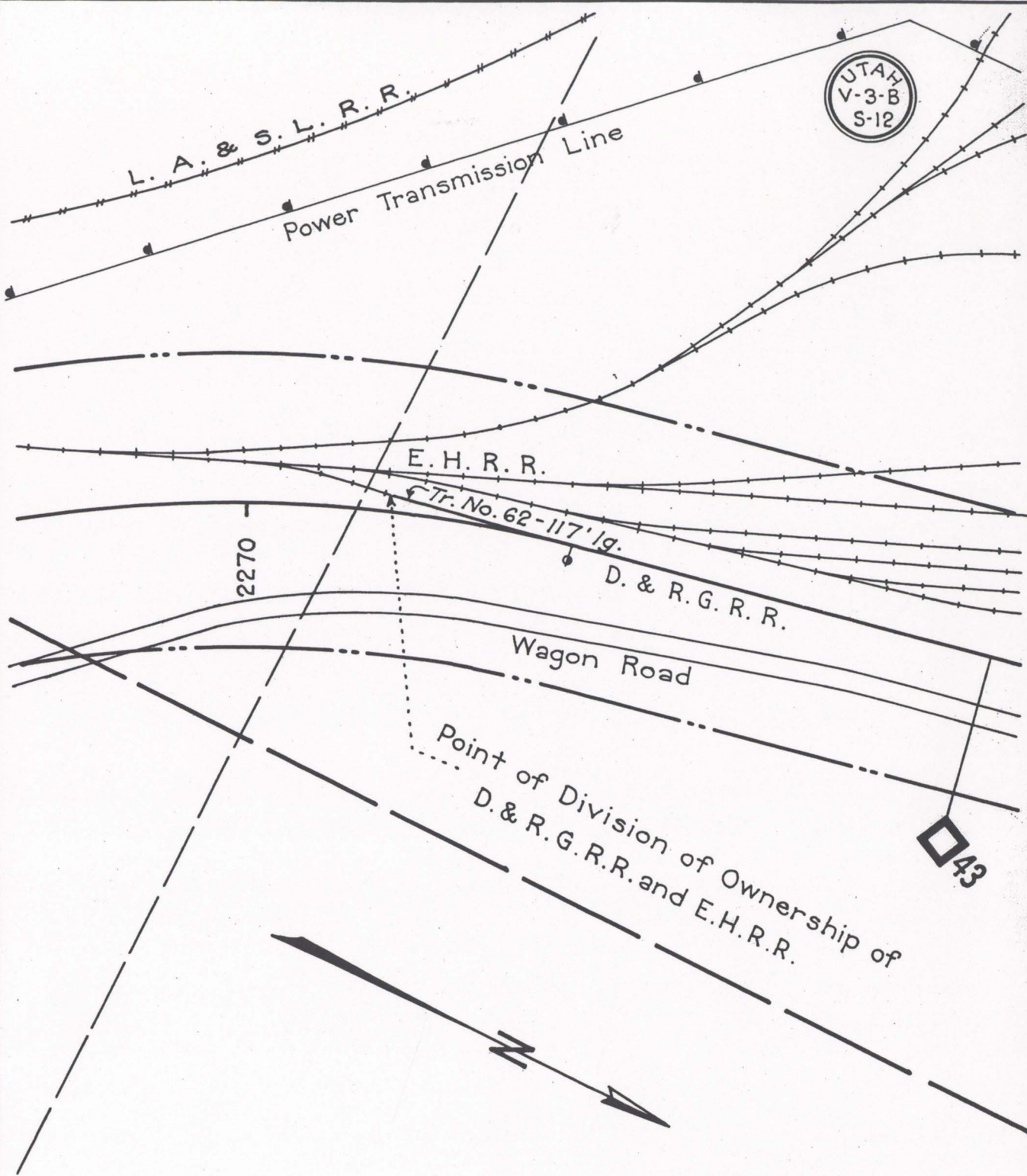


Scale 1"=100'

D. & R. G. R. R.
CONNECTION WITH L. A. & S. L. R. R.
EUREKA, UTAH
SHOWING DIVISION OF OWNERSHIP

APPROVED *A. H. ...*
Engr. L.A. & S.L.R.R.
Arthur Ridgway
Asst. Chief Engr. D. & R. G. R. R.

JUNE 1919



Scale 1"=100'


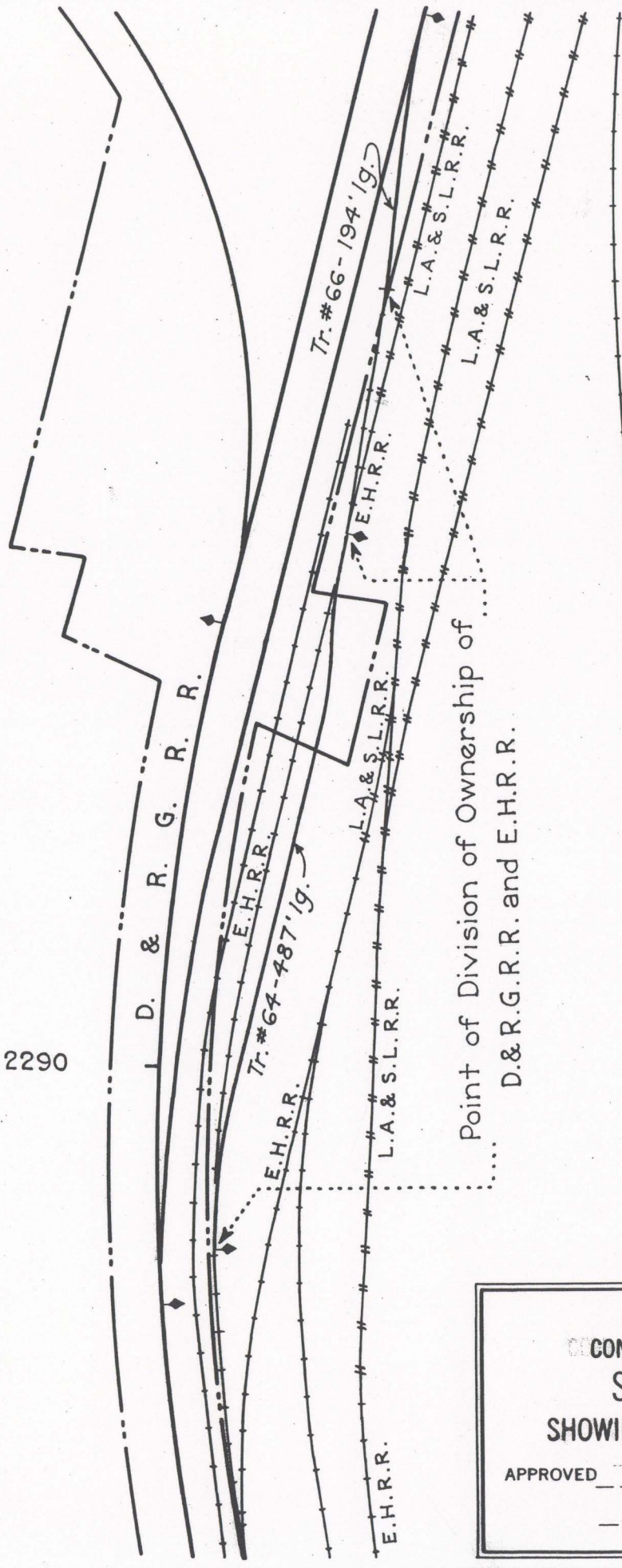
D. & R. G. R. R.
 CONNECTION WITH E. H. R. R. R.
 SILVER CITY, UTAH
 SHOWING DIVISION OF OWNERSHIP

APPROVED _____
 Val. Engr. E. H. R. R.
 Asst. Chief Engr. D. & R. G. R. R.

Arthur Ridgway



2290

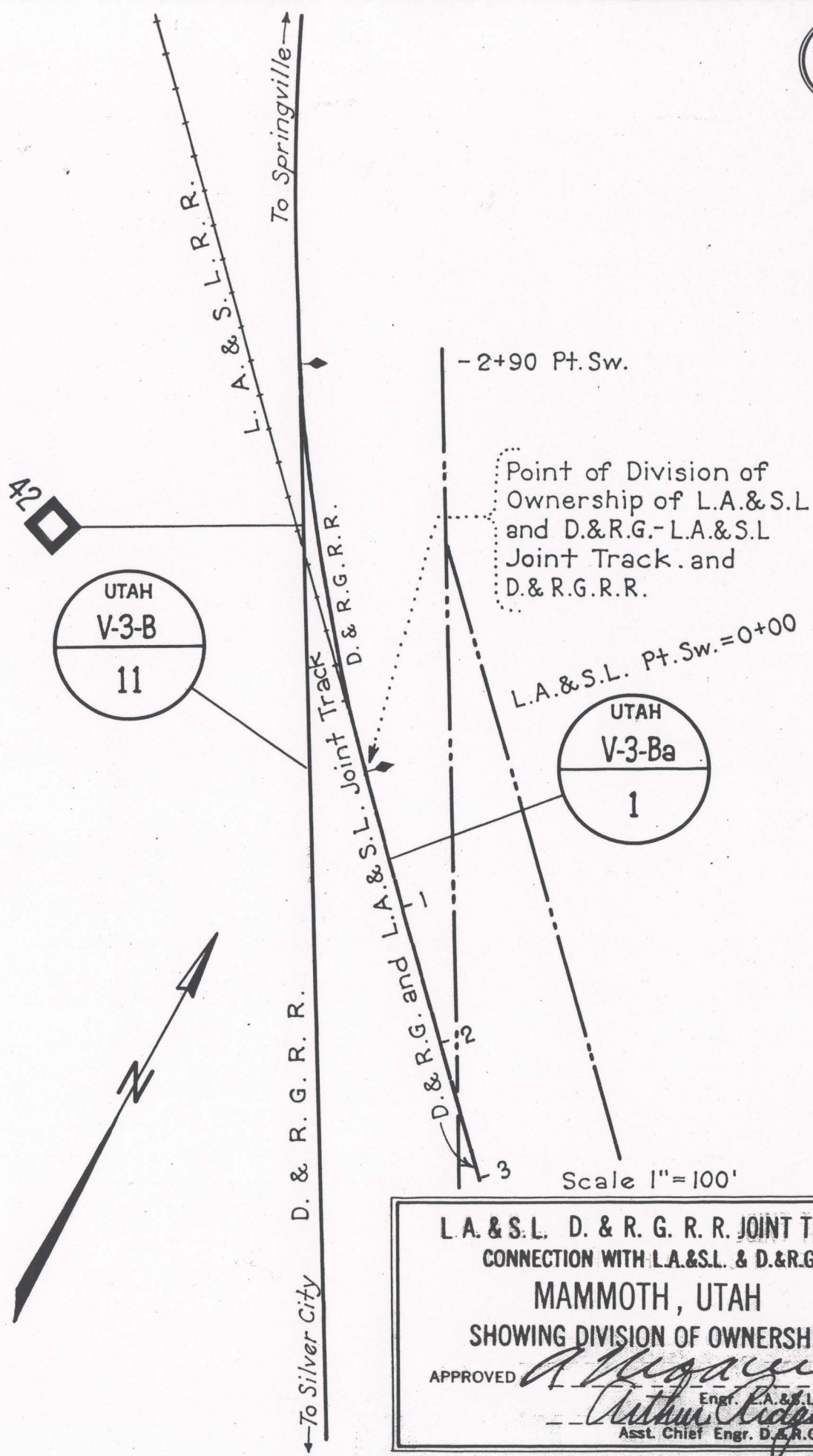


Scale 1" = 100'

D. & R. G. R. R.
 CONNECTION WITH E. H. R. R.
 SILVER CITY, UTAH
 SHOWING DIVISION OF OWNERSHIP

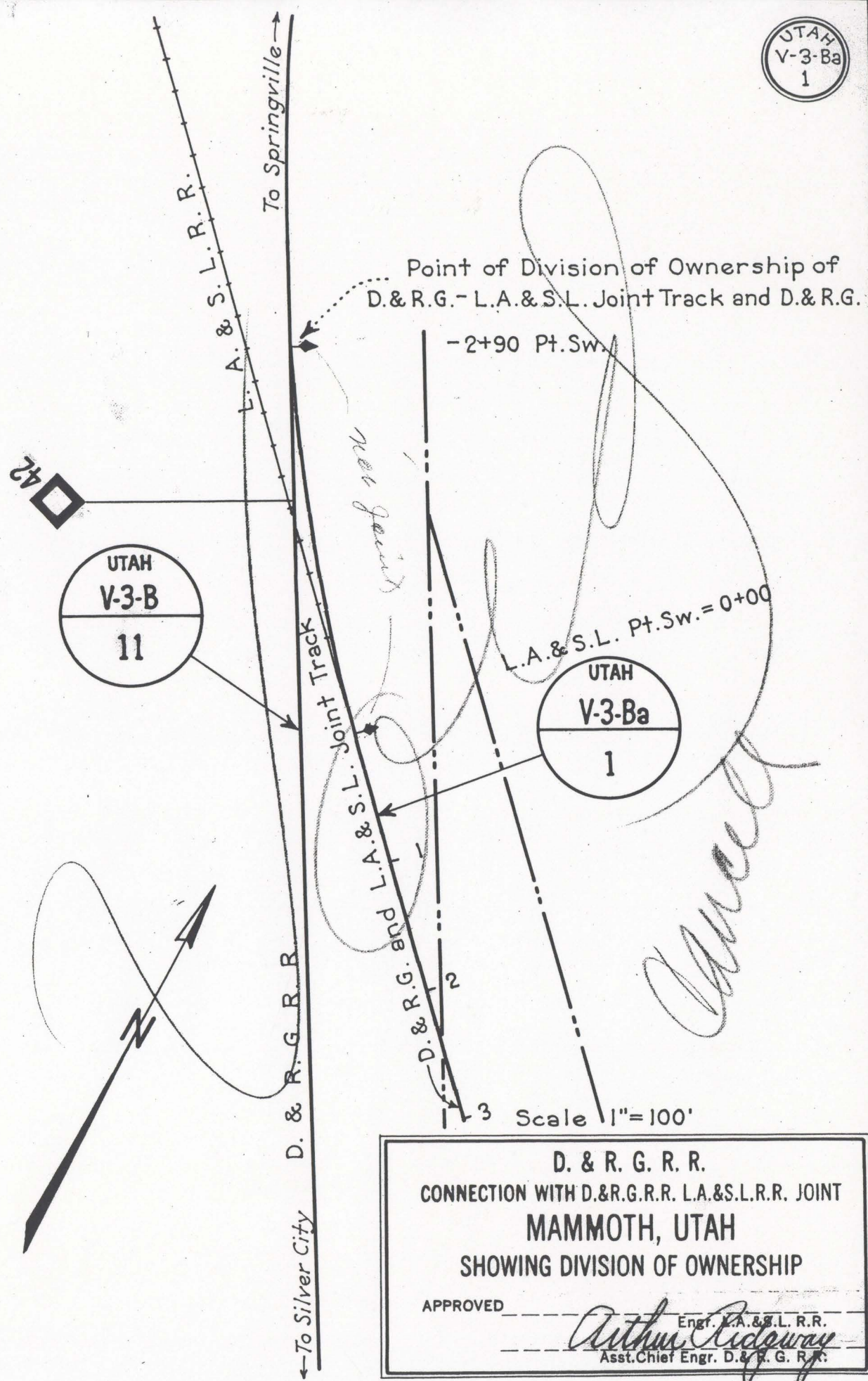
APPROVED _____
 Val. Engr. E. H. R. R.
Arthur Ridgway
 Asst. Chief Engr. D. & R. G. R. R.

4



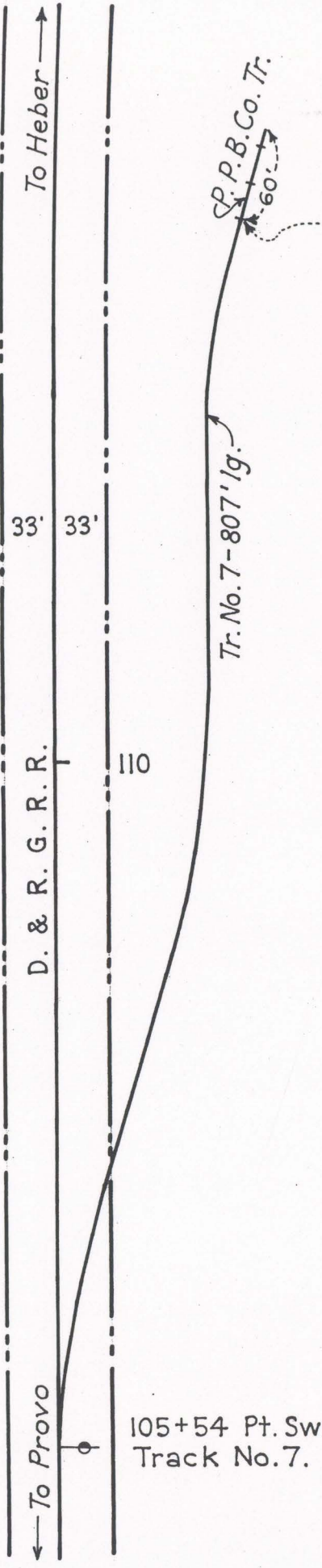
**L. A. & S. L. D. & R. G. R. R. JOINT TRACK
CONNECTION WITH L.A. & S.L. & D. & R.G.
MAMMOTH, UTAH
SHOWING DIVISION OF OWNERSHIP**

APPROVED *A. H. Hayden*
 Engr. L.A. & S.L. R.R.
Arthur Ridgway
 Asst. Chief Engr. D. & R.G. R.R.



D. & R. G. R. R.
 CONNECTION WITH D. & R. G. R. R. L. A. & S. L. R. R. JOINT
 MAMMOTH, UTAH
 SHOWING DIVISION OF OWNERSHIP

APPROVED _____
 _____ Eng. L. A. & S. L. R. R.
 _____ Asst. Chief Engr. D. & R. G. R. R.



Point of Division of Ownership of
D. & R. G. R. R. and Provo Pressed Brick Co.




Scale 1" = 100'

D. & R. G. R. R.
CONNECTION WITH PROVO P. B. CO.
NEAR SMOOT, UTAH
SHOWING DIVISION OF OWNERSHIP

APPROVED _____
Arthur Ridgway
 Engr. P. P. B. Co.
 Asst. Chief Engr. D. & R. G. R.



North Street



Second

West Street

← To Heber

D.&R.G.R.R. Provo Canon Branch

214'-Tr.# 3.

89'-Tr.# 2.

Point of Division of Ownership of
D.&R.G.R.R. and Knight Coal Co.

Knight Coal Co.

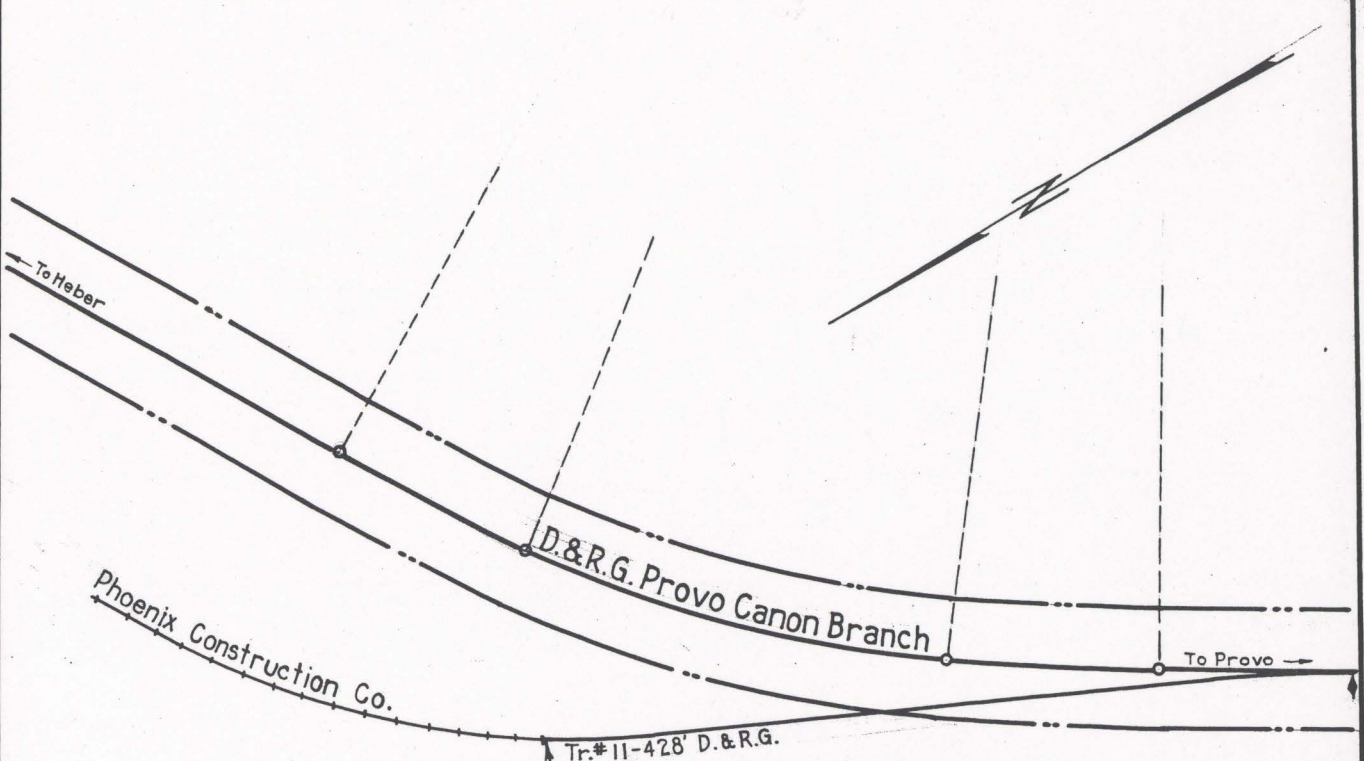
Second

Scale 1"=100'

D. & R. G. R. R.
CONNECTION WITH KNIGHT COAL CO.
PROVO, UTAH
SHOWING DIVISION OF OWNERSHIP

APPROVED *Arthur Ridgway*
Asst. Chief Eng. D. & R. G. R. R.

OCT 1919



Point of Division of Ownership of
D. & R. G. R. R. and Phoenix Construction Co.

Scale 1"=100'

D. & R. G. R. R.
CONNECTION WITH PHOENIX CON. CO.
NUNNS, UTAH
SHOWING DIVISION OF OWNERSHIP

APPROVED _____
Arthur Ridgway Asst. Chief Eng. D. & R. G. R. R.
Gen. Eng. P. C. CO.

NOV. 1919.



Main Line O.S.L.R.R.



Western Fire Clay Co.

735

Mile Marker

Point of Division of Ownership of
D.&R.G.R.R. and Western Fire Clay Co.

To Ogden

D. & R. G. R. R.

Tr. # 50 - 275'

262+57
P.S. # 50

To Denver

Scale 1"=100'

D. & R. G. R. R.
CONNECTION WITH WESTERN FIRE CLAY CO.
MURRAY, UTAH
SHOWING DIVISION OF OWNERSHIP

APPROVED _____

Nov. 1919
Asst. Chief Engr. D. & R. G. R. R.
Arthur Ridgway

UTAH
4-A
5-3-c

Foundry

Office

Salt Lake Steel & Iron Co.

Pipe Factory

Point of Division of Ownership
of D. & R.G.R.R. and
Salt Lake Iron & Steel Co.

UTAH LIGHT & POWER CO. (Electric)

SOUTH ST.

5TH. WEST ST.

Scrap Platform

Tr. #84-442


7TH.

To Ogden

D. & R.G.R.R.

To Denver

Scale 1"=100'



D. & R. G. R. R.
 CONNECTION WITH SALT LAKE IRON & STEEL CO.
 SALT LAKE CITY, UTAH
 SHOWING DIVISION OF OWNERSHIP

APPROVED _____
 Chief Engr. S. L. I. & S. CO.
Arthur Ridgway
 Asst. Chief Engr. D. & R. G. R. R.

NOV. 1919.



ST.

9TH. SOUTH

6TH.

WEST ST.

798' To H.B. Tr. # 78
To Main Line
323' To H.B. Tr. # 79

Point of Division of Ownership of
D. & R.G.R.R and Enamel Brick &
Concrete Co.

Enamel Brick & Concrete Co.

O.S.L.R.R.

O.S.L.R.R.

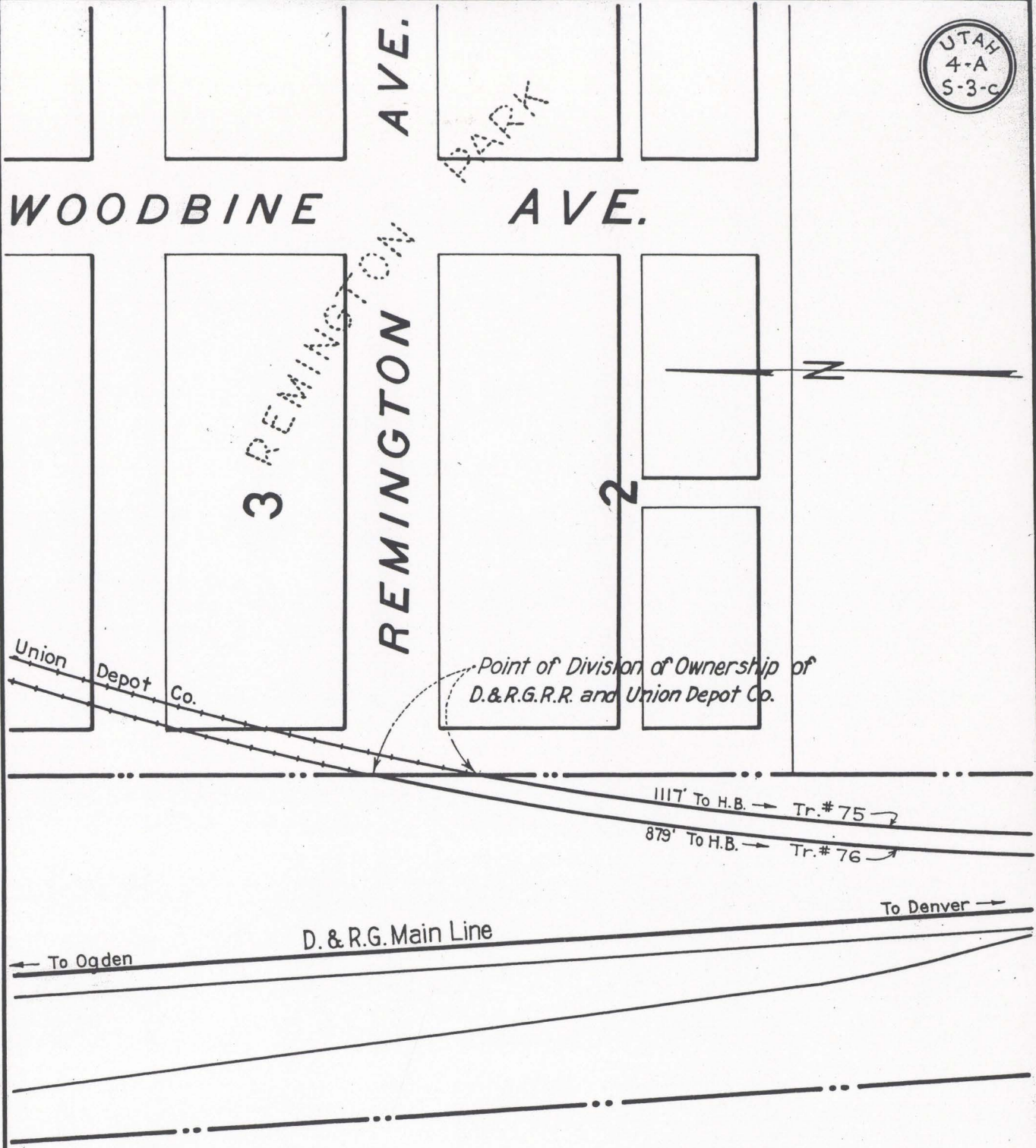


Scale 1"=100'

D. & R. G. R. R. ✓
 CONNECTION WITH ENAMEL BRICK & CONCRETE CO.
 SALT LAKE CITY, UTAH
 SHOWING DIVISION OF OWNERSHIP

APPROVED ✓
 Val. Engr. E. B. & C. CO.
Arthur Ridgway
 Asst. Chief Engr. D. & R. G. R. R.

NOV. 1919.



Scale 1"=100'

Approved for Western Pacific Railroad Co.

J. M. Williams
 Chief Engineer. 8/23/22

D. & R. G. R. R.
 CONNECTION WITH S. L. U. D. & R. R. CO.
 SALT LAKE CITY, UTAH
 SHOWING DIVISION OF OWNERSHIP

APPROVED

Val. Engr. S. L. U. D. & R. R. CO.
Arthur Ridgway
 Asst. Chief Engr. D. & R. G. R. R.

OCT. 1919.

UTAH LIGHT & POWER CO.



TR. C30 215
TR. C31 145

SOUTH TEMPLE ST.

Point of Division of Ownership
of D. & R. G. R. R. and S. L. G. & W. Ry.

5TH. WEST

ST.

Scale 1"=100'

D. & R. G. R. R.
 CONNECTION WITH S. L. G. & W. RY.
 SALT LAKE CITY, UTAH
 SHOWING DIVISION OF OWNERSHIP

APPROVED _____
Arthur Rodgers
 Val. Engr. S. L. G. & W. RY.
 Asst. Chief Engr. D. & R. R. R.

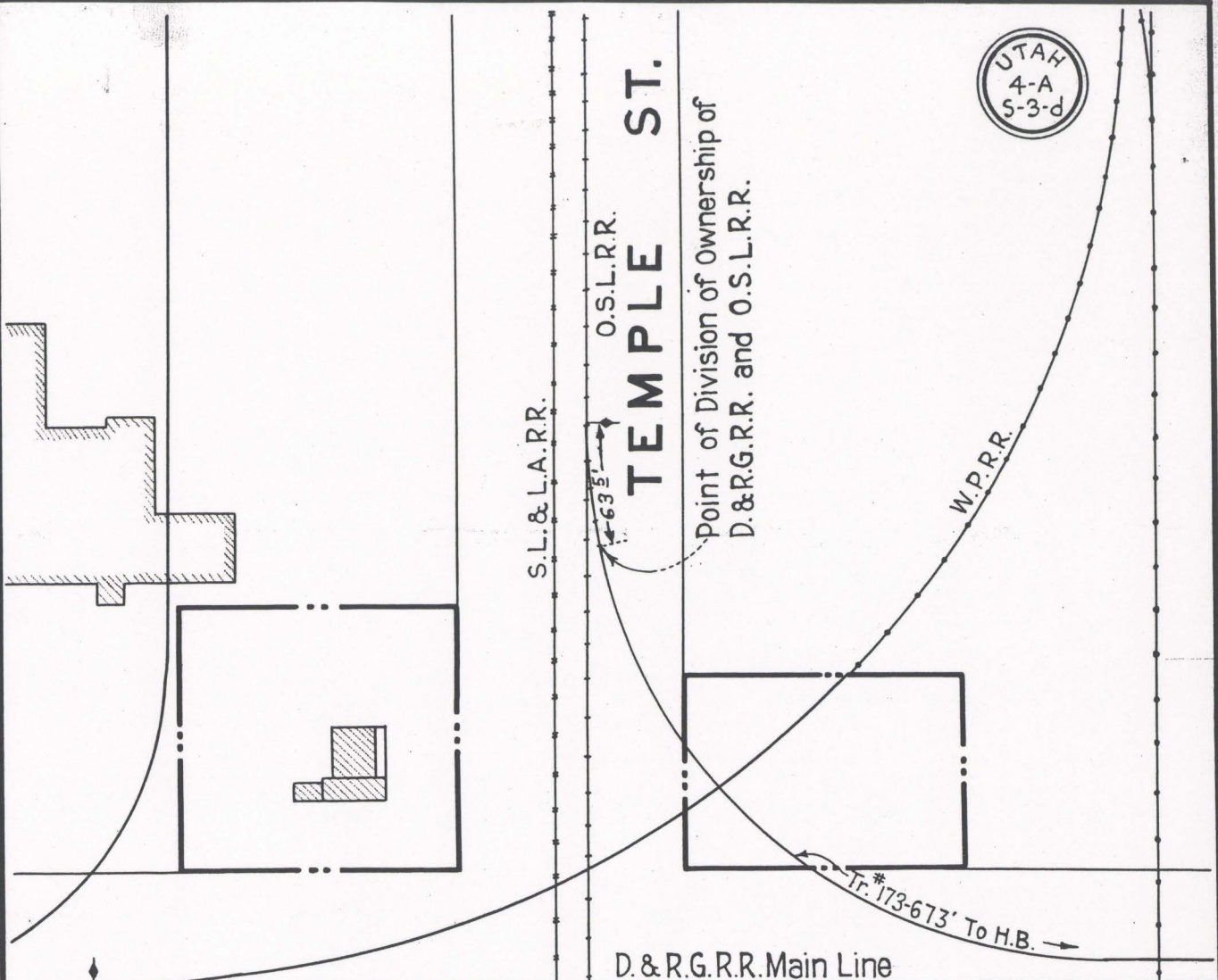
NOV. 1919.

S.L.G. & W.Ry.

O.S.L.R.R.

85

Handwritten scribbles



← To Ogden

To Denver →

6TH. WEST

ST.

SOUTH



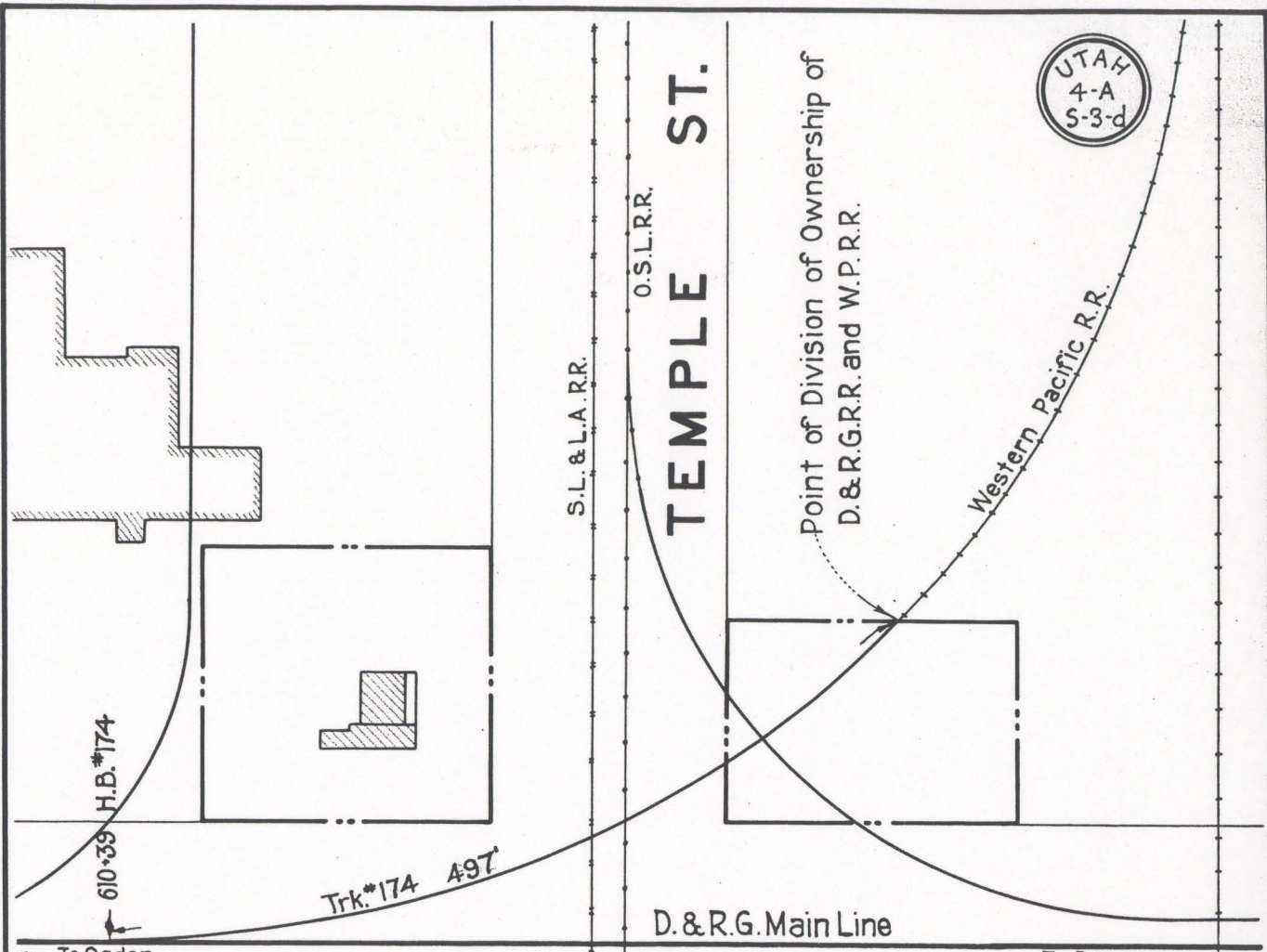
Scale 1"=100'

D. & R. G. R. R.
CONNECTION WITH O. S. L. R. R.
SALT LAKE CITY, UTAH
SHOWING DIVISION OF OWNERSHIP

APPROVED *W. L. ...*
Val. Engr. O. S. L. R. R.

Arthur Kidder
Asst. Chief Engr. D. & R. G. R. R.

OCT. 1919.



6TH. WEST

ST.

SOUTH

To Ogden

To Denver

D. & R. G. Main Line



Scale 1"=100'

D. & R. G. R. R.
 CONNECTION WITH WESTERN PACIFIC R. R.
 SALT LAKE CITY, UTAH
 SHOWING DIVISION OF OWNERSHIP

APPROVED *J. M. Craine*
Engr. Western Pac. R. R.

Arthur Ridgway
Asst. Chief Engr. D. & R. G. R. R.

OCT. 1919.



ST.

6TH. WEST

ST.

D.&R.G. Main Line

← To Ogden

To Denver →


Tr. # 171-92
Heel of Crossing Frog

Point of Division of Ownership of
D.&R.G.R.R. and Western Pacific Ry.

W.P.R.R.

IST. SOUTH

Street Ry.



(made over)
8/8/22

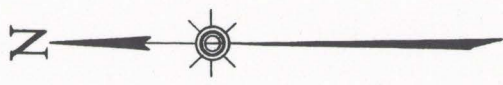
Scale 1"=100'

D. & R. G. R. R.
CONNECTION WITH WESTERN PACIFIC R. R.
SALT LAKE CITY, UTAH
SHOWING DIVISION OF OWNERSHIP

APPROVED

Arthur Ridgway
Asst. Chief Engr. D & R G R R

OCT. 1919.



ST.

6TH. WEST

ST.

To Ogden ←

D. & R. G. R. R.

→ To Denver
Tr. #171 - 75 ft.
Heel of Frog

853 ft.

W. P. R. R.

W. P. R. R.

SOUTH

STREET

POINT OF DIVISION
OF OWNERSHIP OF
D. & R. G. R. R. AND
W. P. R. R.

1ST.

50

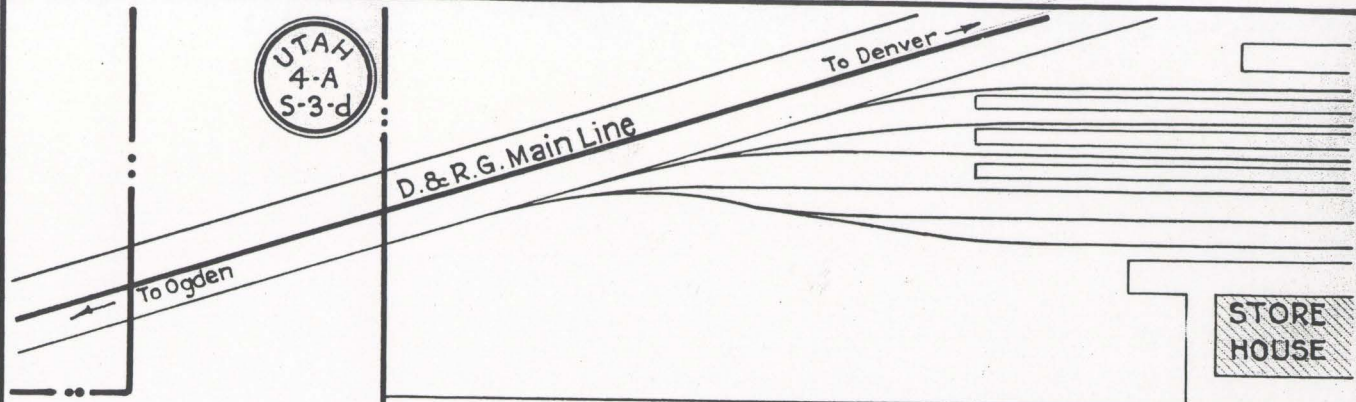
Scale 1 in = 100 ft.

D. & R. G. R. R.
 CONNECTION WITH WESTERN PACIFIC R. R.
 SALT LAKE CITY, UTAH.
 SHOWING DIVISION OF OWNERSHIP

APPROVED *[Signature]*
 Val. Engr. W. P. R. R.
Arthur Ridaway
 Asst. Chief Engr. D. & R. G. R. R.

Oct. 1919.

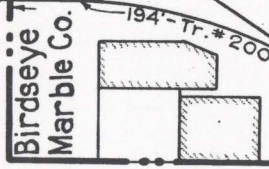
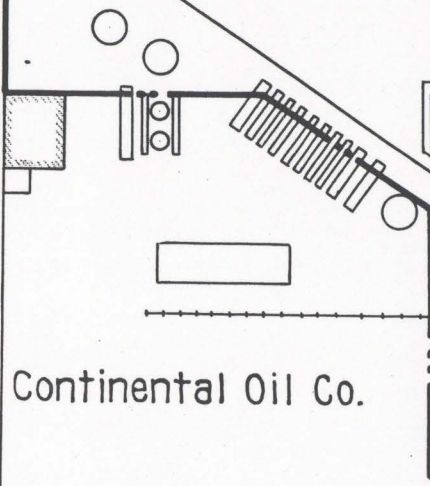
UTAH
4-A
S-3-d



6TH. WEST ST.



2ND. SOUTH ST.



Scale 1"=100'

D. & R. G. R. R.
 CONNECTION WITH CONTINENTAL OIL CO.
 SALT LAKE CITY, UTAH
 SHOWING DIVISION OF OWNERSHIP

APPROVED _____
 Val. Engr. CO. CO.
Arthur Ridgway
 Asst. Chief Engr. D. & R. G. R. R.

NOV. 1919.



Street Ry.

SOUTH ST.

Shed

Shed



Tr. # 210

Union Depot Co.

D.&R.G.R.R.

104'

Tr. # 209

88'

4TH. WEST ST.

Tr. # 208-697

Point of Division of Ownership
of D.&R.G.R.R and Union Depot Co.

7TH.

Approved for
Western Pacific Railroad Co.

J. M. Williams
Chief Engineer. 8/23/22

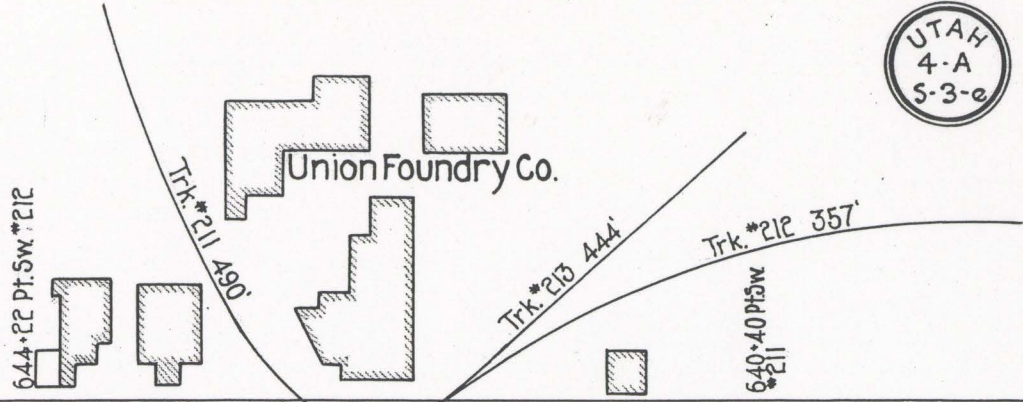
Scale 1"=100'

D. & R. G. R. R.
 CONNECTION WITH S. L. U. D. & R. R. CO.
 SALT LAKE CITY, UTAH
 SHOWING DIVISION OF OWNERSHIP

APPROVED _____
WEST. PACIFIC RAILROAD CO. R. R. CO.

OCT. 1919. *Arthur Ridgway*
Asst. Chief Engr. D. & R. G. R. R.

In accordance with contract #2709 with Union Foundry Co. the D.&R.G. furnished rails & fastenings, while U.Fdy.Co. did grading, furnished ties etc. and agreed to furnish right of way.



ST.

4TH. WEST ST.

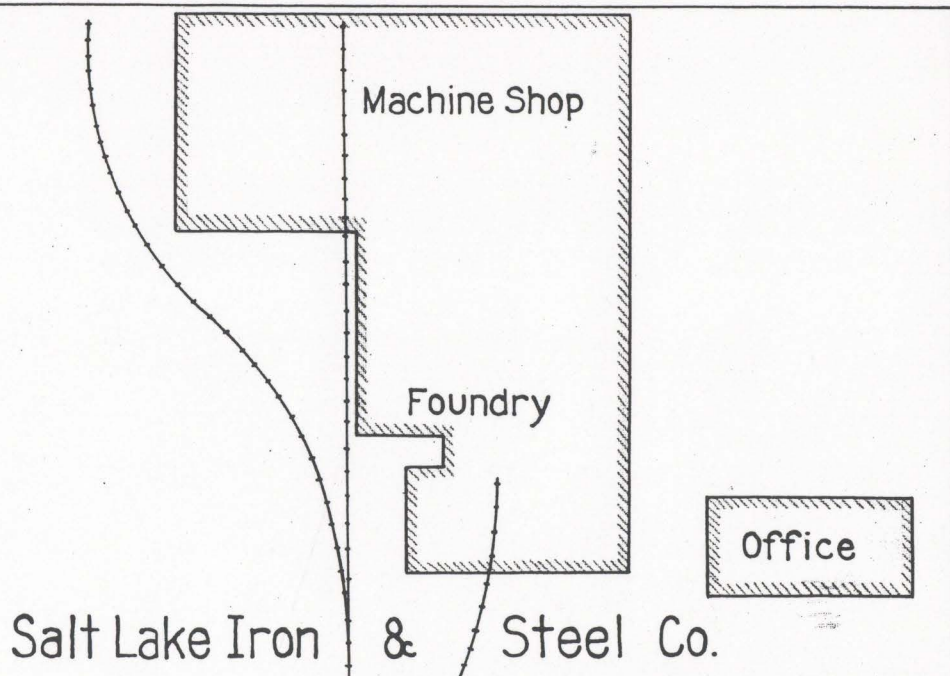
Union Depot Co.

Point of Division of Ownership of D.&R.G.R.R. and Union Depot Co.

D.&R.G.R.R.

SOUTH Street Ry.

7TH.



Salt Lake Iron & Steel Co.

Scale 1"=100'

Approved for Western Pacific Railroad Co.

J.M. Williams
Chief Engineer. 8/23/22

D. & R. G. R. R.
 CONNECTION WITH S. L. U. D. & R. R. CO.
 SALT LAKE CITY, UTAH
 SHOWING DIVISION OF OWNERSHIP

APPROVED _____
 Val. Engr. S. L. U. D. & R. R. CO.
 OCT. 1919. _____
 Asst. Chief Engr. D. & R. G. R. R.

Arthur Ridgway



D. & R.G.R.R.

8th South Street

Approved for
Western Pacific Railroad Co.

J. M. Williams
Chief Engineer. 8/23/22

Point of Division of Ownership of
D. & R.G.R.R. and Union Depot Co.

Stable

Salt Lake Ice Co.

Union Depot Co.

4th

West Street

29+37 P.S.#202

Tr. #202-538'

Scale 1"=100'

To Main Line

D. & R. G. R. R.
 CONNECTION WITH S. L. U. D. & R. R. CO.
 SALT LAKE CITY, UTAH
 SHOWING DIVISION OF OWNERSHIP

APPROVED _____
 Chief Engr. S. L. U. D. & R. R. CO.

Arthur Ridgway
 Asst. Chief Engr. D. & R. G. R. R.

OCT. 1919.

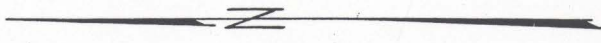
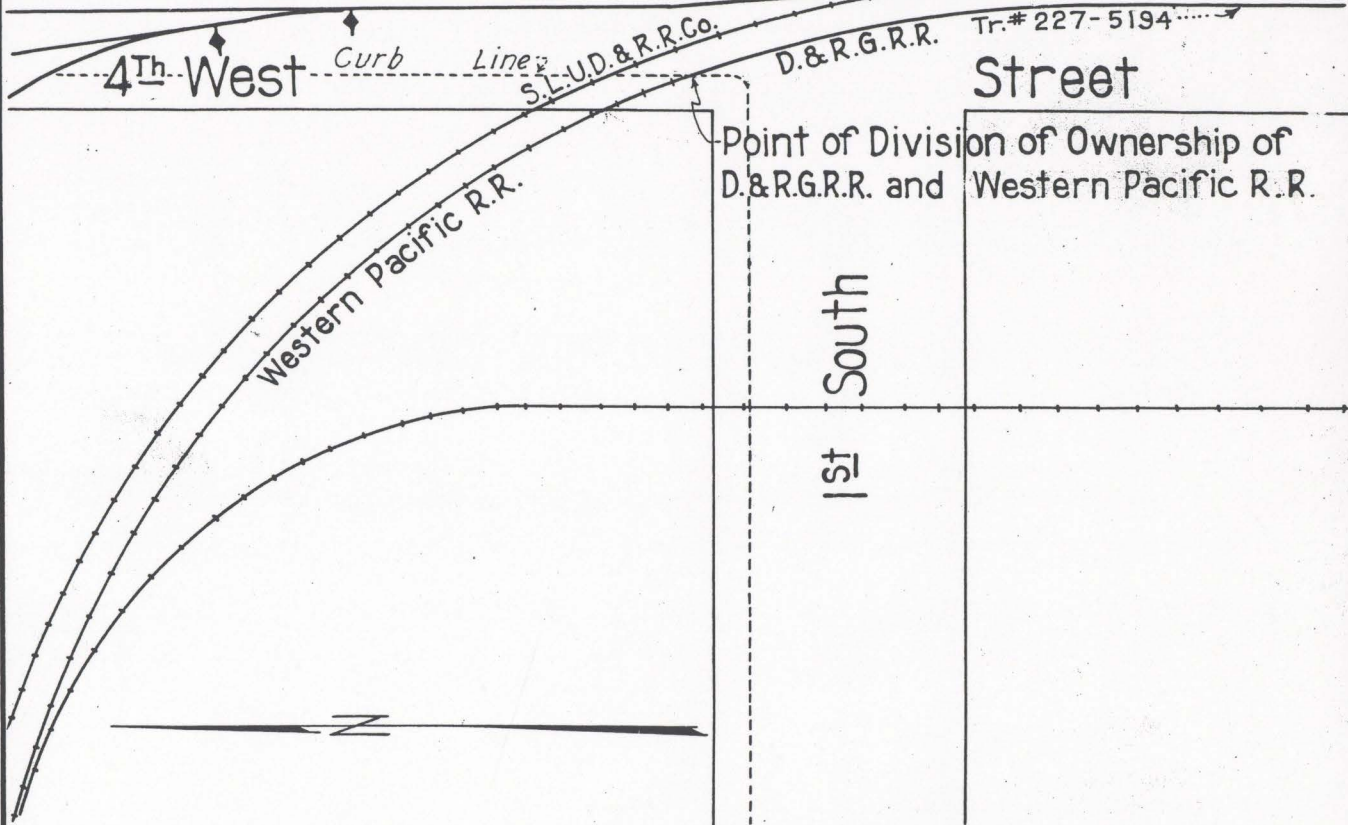


O.S.L. Freight Depot

Office

Street

Ice House



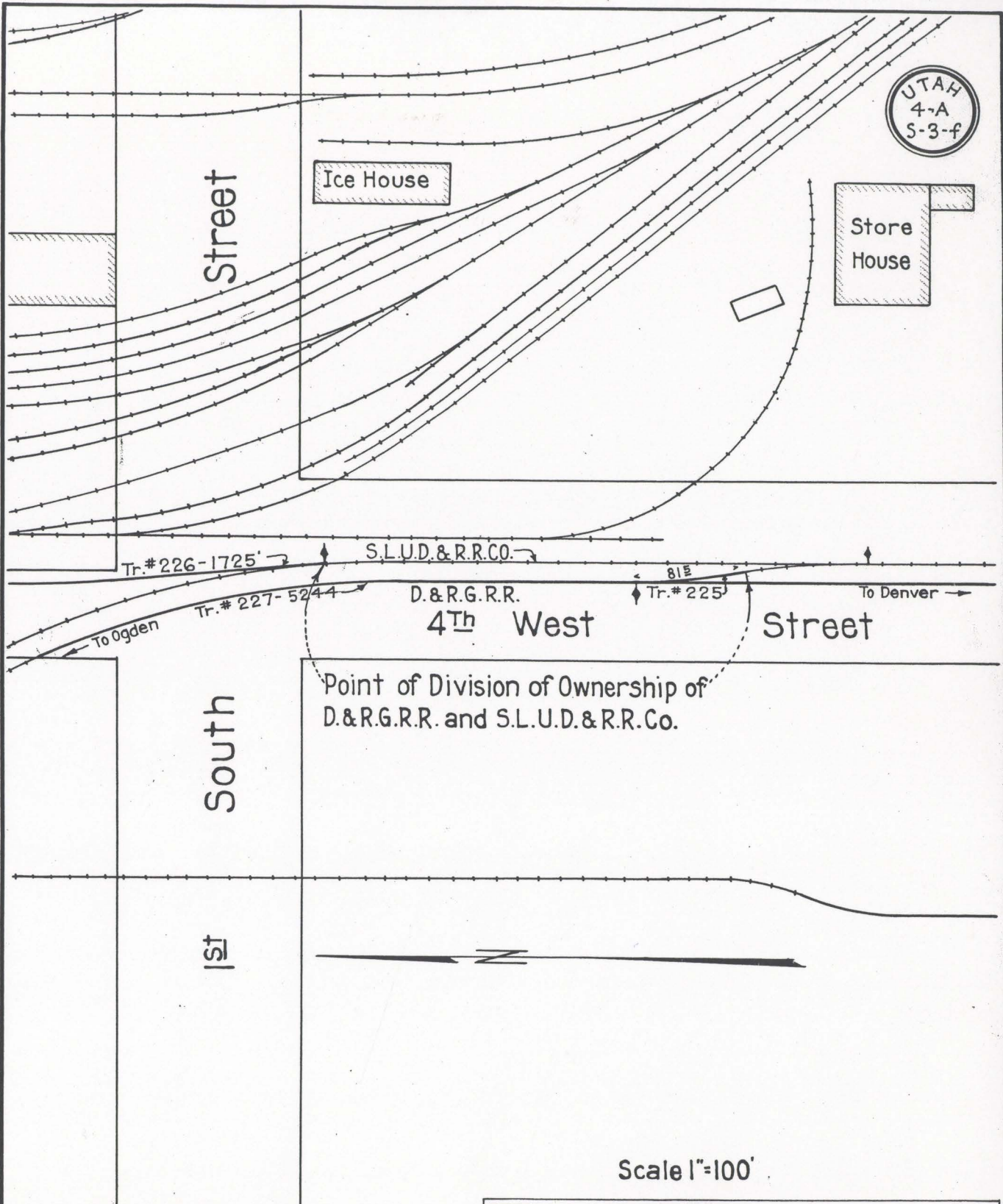
Scale 1"=100'

D. & R. G. R. R.
 CONNECTION WITH WESTERN PACIFIC R. R.
 SALT LAKE CITY, UTAH
 SHOWING DIVISION OF OWNERSHIP

APPROVED *[Signature]*
 Asst. Chief Engr. Western Pac. R. R.

[Signature]
 Asst. Chief Engr. D. & R. G. R. R.

OCT. 1919.



Scale 1"=100'

Approved for
Western Pacific Railroad Co.

J. M. Williams
Chief Engineer. 8/23/21

D. & R. G. R. R.
CONNECTION WITH S. L. U. D. & R. R. CO.
SALT LAKE CITY, UTAH
SHOWING DIVISION OF OWNERSHIP

APPROVED _____
SALT LAKE CITY, UTAH
Arthur Ridgway
 Asst. Chief Engr. D. & R. G. R. R.

OCT. 1919.



Redman Storage & Transit Co.

Western Moline Plow Co.

W.P.R.R.

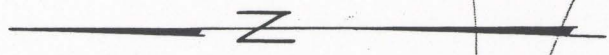
1055'

Stable

D.&R.G. 175'
Tr. # 224

Brunswick-Blake-Collender Co.

Point of Division of Ownership of D.&R.G. R.R. and Western Pacific R.R.



*Void
made over
8/8/22*

2ND. SOUTH ST.

5TH. WEST ST.

Mill

Rio Grande Lumber Co.

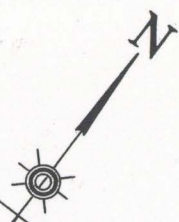
Shed

Scale 1"=100'

D. & R. G. R. R.
 CONNECTION WITH WESTERN PACIFIC R. R.
 SALT LAKE CITY, UTAH
 SHOWING DIVISION OF OWNERSHIP

APPROVED _____
Arthur Ridgway
 Asst. Chief Engr. D. & R. G. R. R.

OCT. 1919.



FIRST

SOUTH

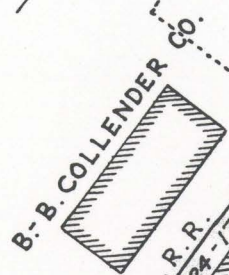
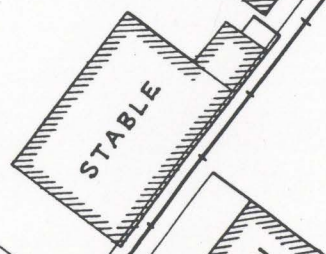
ST.

W. P. R. R.

1055 ft. lg.

POINT OF DIVISION
OF OWNERSHIP OF
D. & R. G. R. R. AND
W. P. R. R.

64



Scale 1 in. = 100 ft.

D. & R. G. R. R.
CONNECTION WITH WESTERN PACIFIC R. R.
SALT LAKE CITY, UTAH.
SHOWING DIVISION OF OWNERSHIP

APPROVED *[Signature]*
 Val. Engr. W. P. R. R.
[Signature]
 Asst. Chief Engr. D. & R. G. R. R.

Oct. 1919



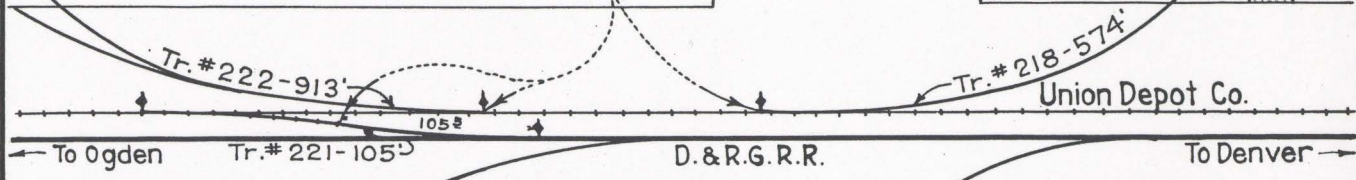
Lincoln School

SOUTH ST.



Purity Biscuit Co.

Point of Division of Ownership of D.&R.G.R.R. and Union Depot Co.




4TH.

WEST

ST.

5TH.



Scale 1"=100'

Approved for Western Pacific Railroad Co.

J. M. Williams
Chief Engineer.
8/23/22

D. & R. G. R. R.
 CONNECTION WITH S. L. U. D. & R. R. CO.
 SALT LAKE CITY, UTAH
 SHOWING DIVISION OF OWNERSHIP

APPROVED _____

 OCT. 1919. _____

 Asst. Chief Engr. D. & R. G. R. R.



SOUTH ST.

5TH.

Purity Biscuit Co.

Anderson Taylor Co.

Anheuser Busch Brew. Co.

Union Depot Co.

D. & R. G. Main Line

4TH. WEST ST.

Point of Division of Ownership of D. & R. G. R. R. and Union Depot Co.

To Ogden

To Denver



Scale 1"=100'

Approved for Western Pacific Railroad Co.

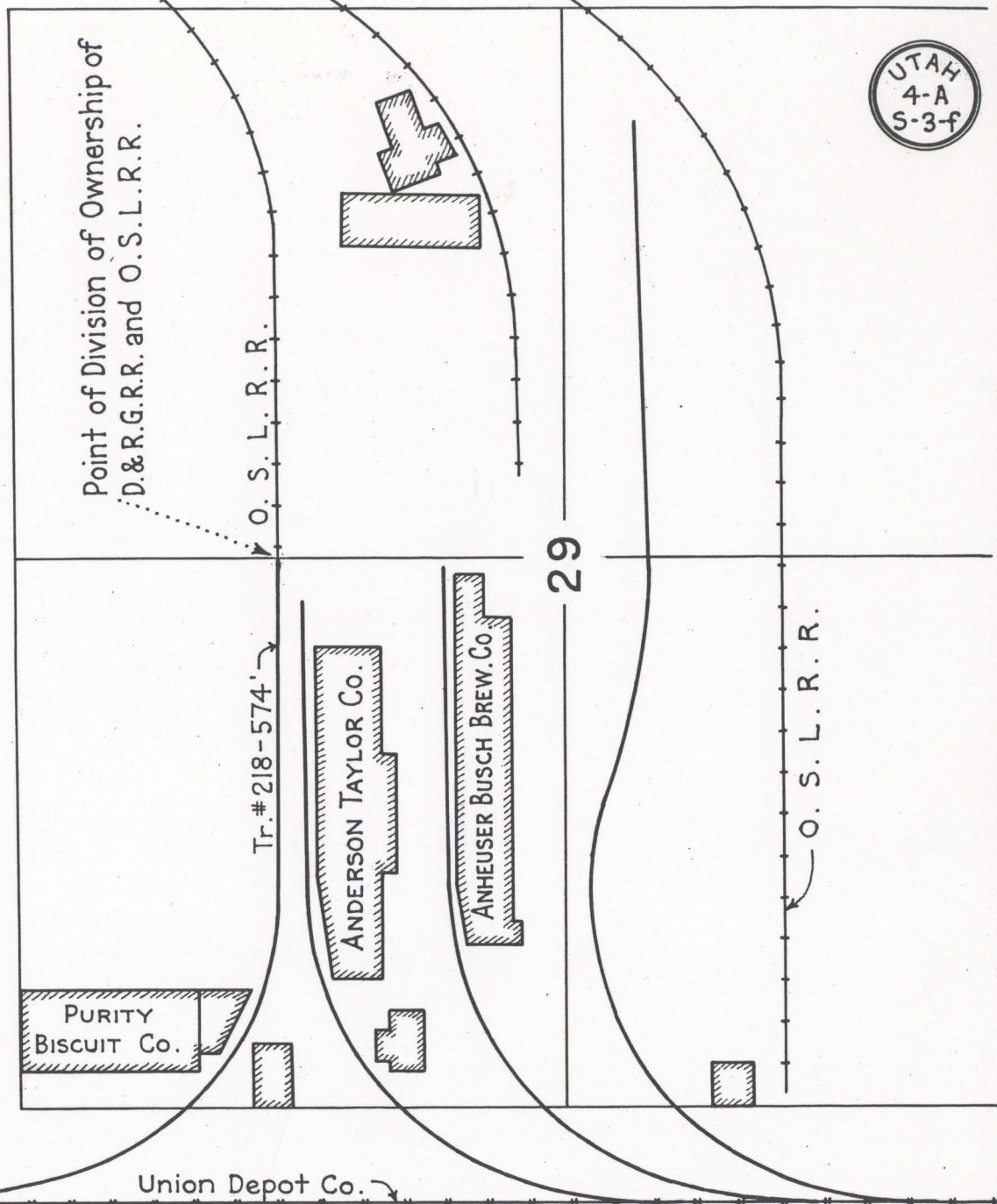
J. M. Williams
Chief Engineer. 8/23/22

D. & R. G. R. R.
 CONNECTION WITH S. L. U. D. & R. R. CO.
 SALT LAKE CITY, UTAH
 SHOWING DIVISION OF OWNERSHIP

APPROVED _____
 Ver. Engr. S. L. U. D. & R. R. CO.
Arthur Ridgway
 Asst. Chief Engr. D. & R. G. R. R.

OCT. 1919.

5TH. SOUTH ST.




To Ogden

D. & R. G. R. R.

To Denver

4TH. WEST ST.

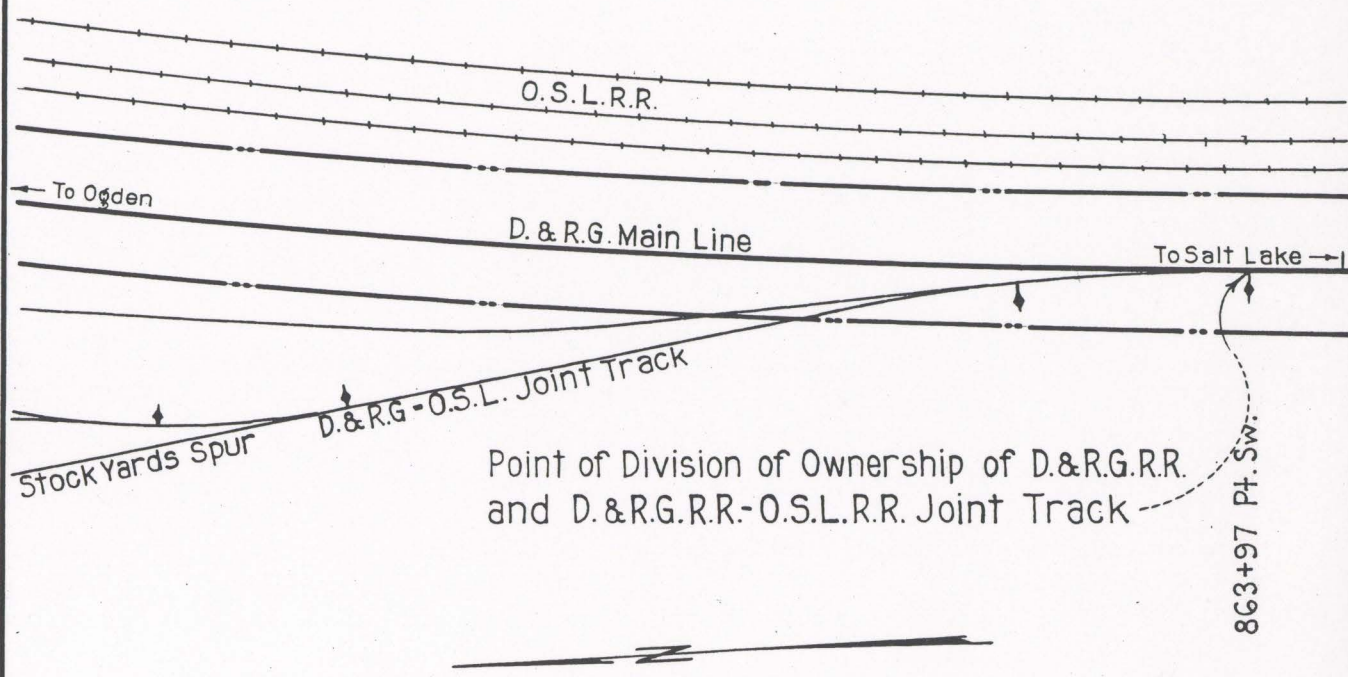


Scale 1" = 100'

D. & R. G. R. R.
CONNECTION WITH O. S. L. R. R.
SALT LAKE CITY, UTAH
SHOWING DIVISION OF OWNERSHIP

APPROVED *W. K. [Signature]*
 Engr. O. S. L. R. R.
Arthur Kidway
 Asst. Chief Engr. D. & R. G. R. R.

JUNE 1919




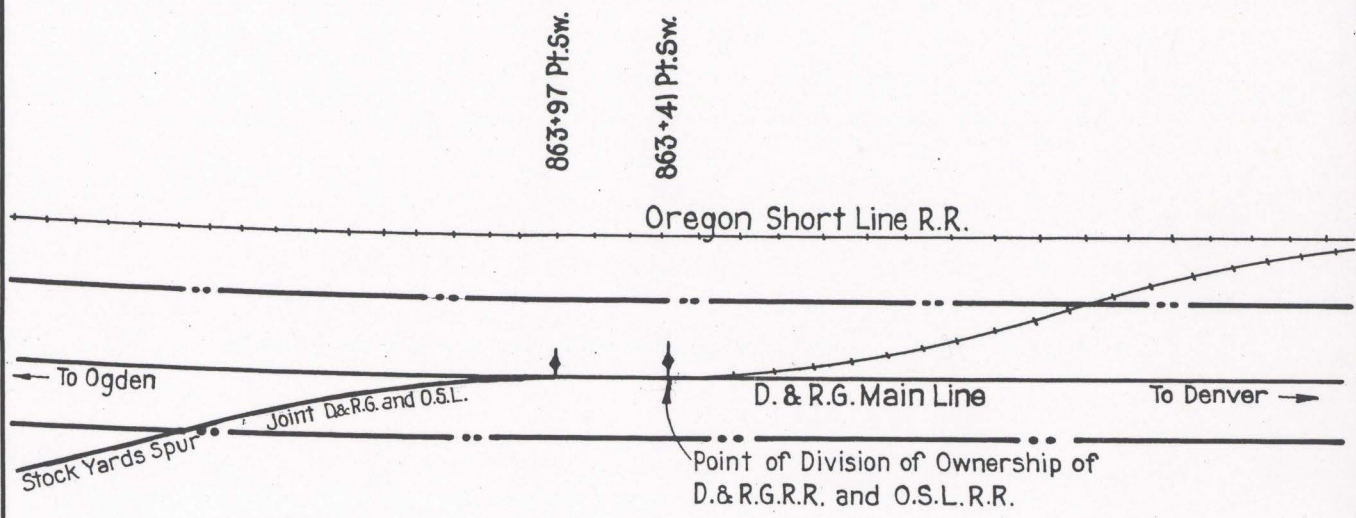
Scale 1"=100'

D. & R. G. R. R.
CONNECTION WITH O. S. L. R. R. JOINT
NORTH SALT LAKE, UTAH
SHOWING DIVISION OF OWNERSHIP

APPROVED *W.R. Ammons*
 Val. Engr. O. S. L. R. R.

Arthur Ridgway
 Asst. Chief Engr. D. & R. G. R. R.

OCT. 1919.

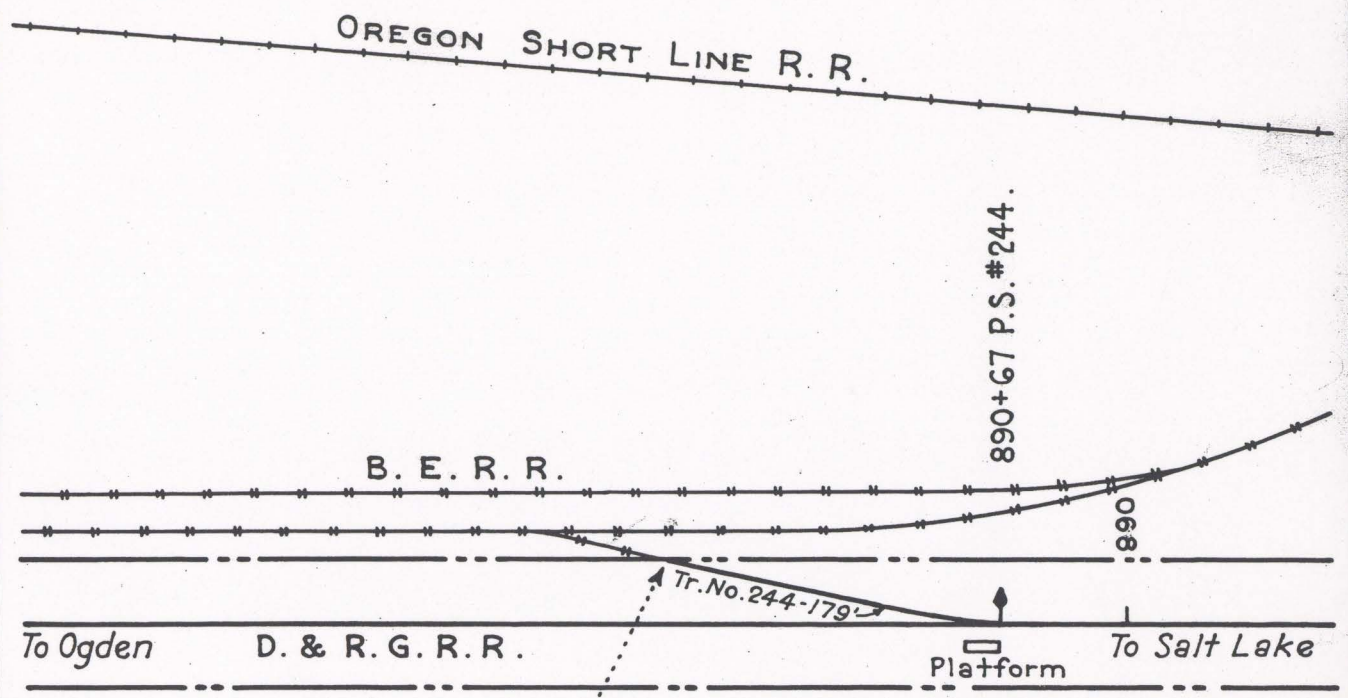


Scale 1"=100'


D. & R. G. R. R.
CONNECTION WITH O. S. L. R. R.
NORTH SALT LAKE, UTAH
SHOWING DIVISION OF OWNERSHIP

APPROVED *W. B. ...*
 Chief Engr. O. S. L. R. R.

OCT. 1919. *Arthur Kidway*
 Asst. Chief Engr. D. & R. G. R. R.



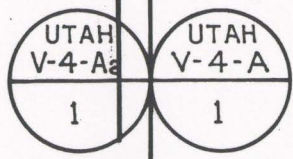
Point of Division of Ownership of
D. & R.G.R.R. and B.E.R.R.



Scale 1" = 100'

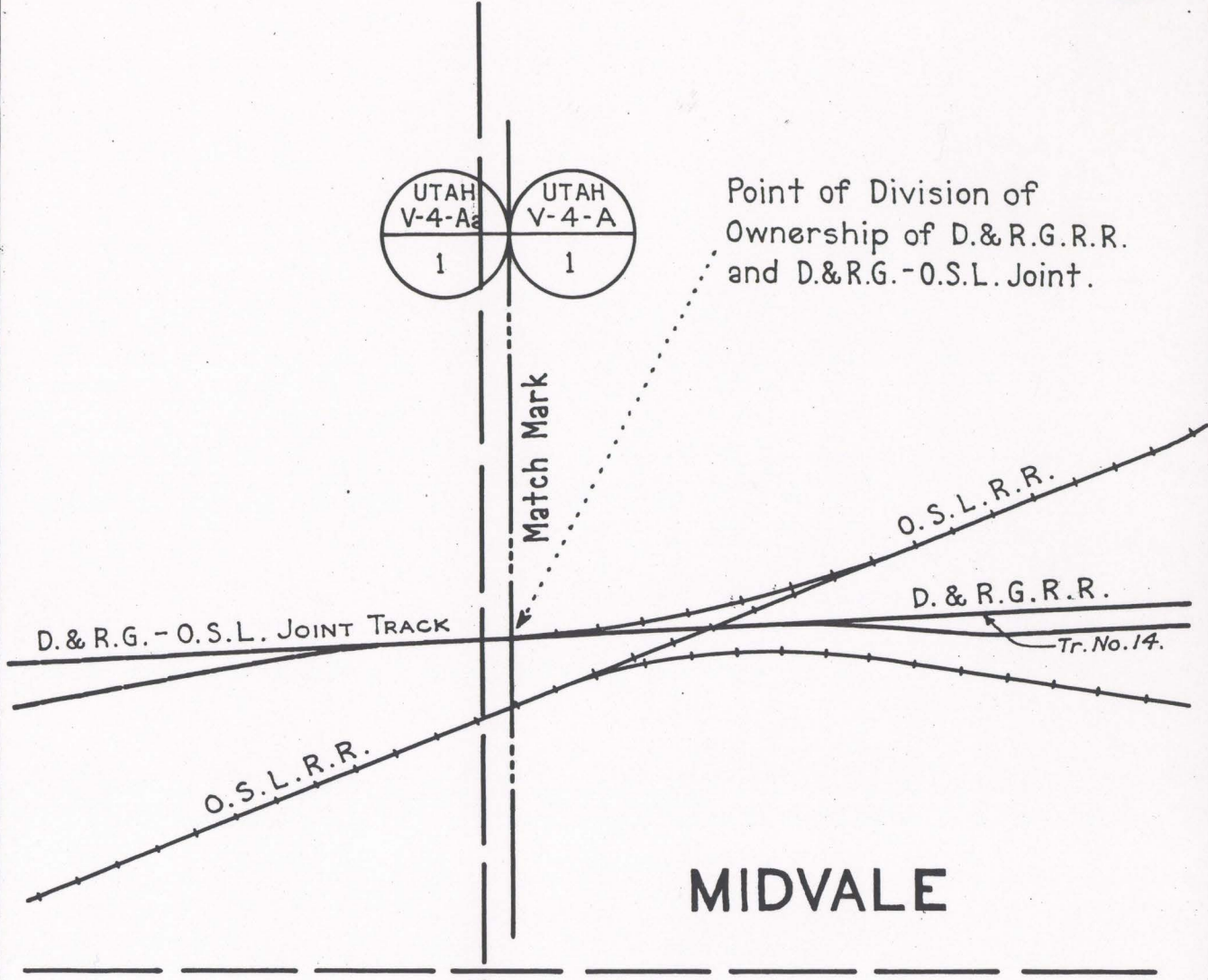
D. & R. G. R. R.
CONNECTION WITH B.E.R.R.
NO. SALT LAKE CITY, UTAH
SHOWING DIVISION OF OWNERSHIP

APPROVED _____
Arthur Ridgway
 Engr. O.S.L.R.R.
 Asst. Chief Engr. D. & R. G. R. R.




Point of Division of
Ownership of D.&R.G.R.R.
and D.&R.G.-O.S.L. Joint.

Match Mark



MIDVALE

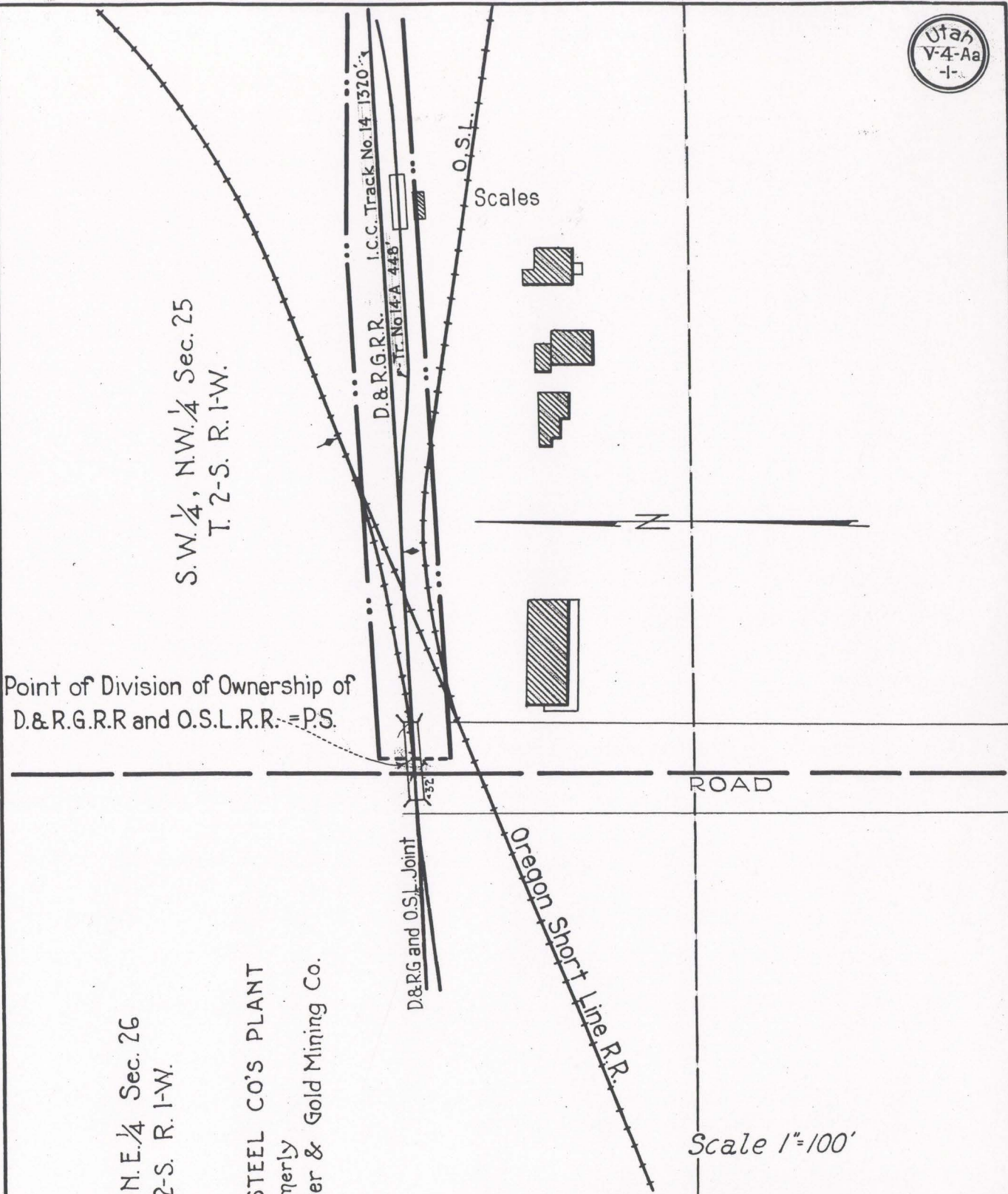


Scale 1"=100'

D. & R. G. R. R.
 CONNECTION WITH D.&R.G.R.R. O.S.L.R.R. JOINT
 MIDVALE, UTAH
 SHOWING DIVISION OF OWNERSHIP

APPROVED *W. C. Morrison*
 Engr. O.S.L.R.R.
Arthur Ridgway
 Asst. Chief Engr. D.&R.G.R.R.

JUNE 1919



S. E. 1/4 N. E. 1/4 Sec. 26
T. 2-S. R. 1-W.

UTAH IRON & STEEL CO'S PLANT
Formerly
The Bingham Copper & Gold Mining Co.

Point of Division of Ownership of
D. & R. G. R. R. and O. S. L. R. R. = P.S.

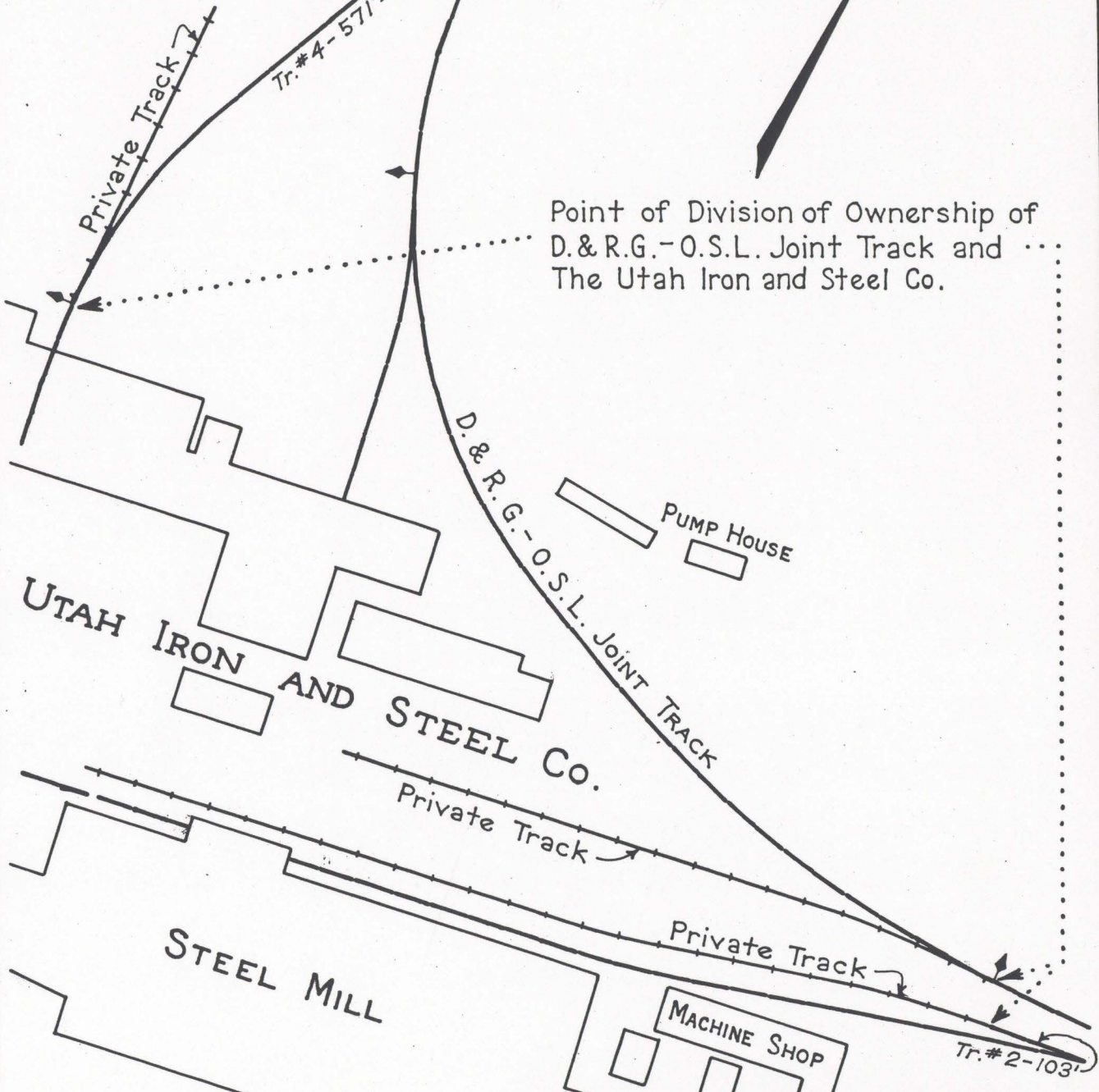
Scale 1"=100'

D. & R. G. R. R.
CONNECTION WITH O. S. L. R. R.
MIDVALE, UTAH
SHOWING DIVISION OF OWNERSHIP

APPROVED: *E. B. Heister*
Val. Engr. O. S. L. R. R.
Arthur Redaway
Asst. Chief Engr. D. & R. G. R. R.

OCT. 1919.

S.E. 1/4, N.E. 1/4 SEC. 26
T-2-S R-1-W



Point of Division of Ownership of
D.&R.G.-O.S.L. Joint Track and
The Utah Iron and Steel Co.

UTAH IRON AND STEEL CO.

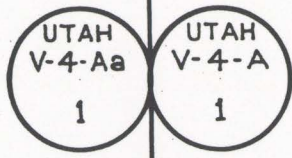
STEEL MILL

D.&R.G.R.R. O.S.L.R.R. JOINT TRACK
CONNECTION WITH UTAH IRON & STEEL CO. TK.
MIDVALE, UTAH
SHOWING DIVISION OF OWNERSHIP

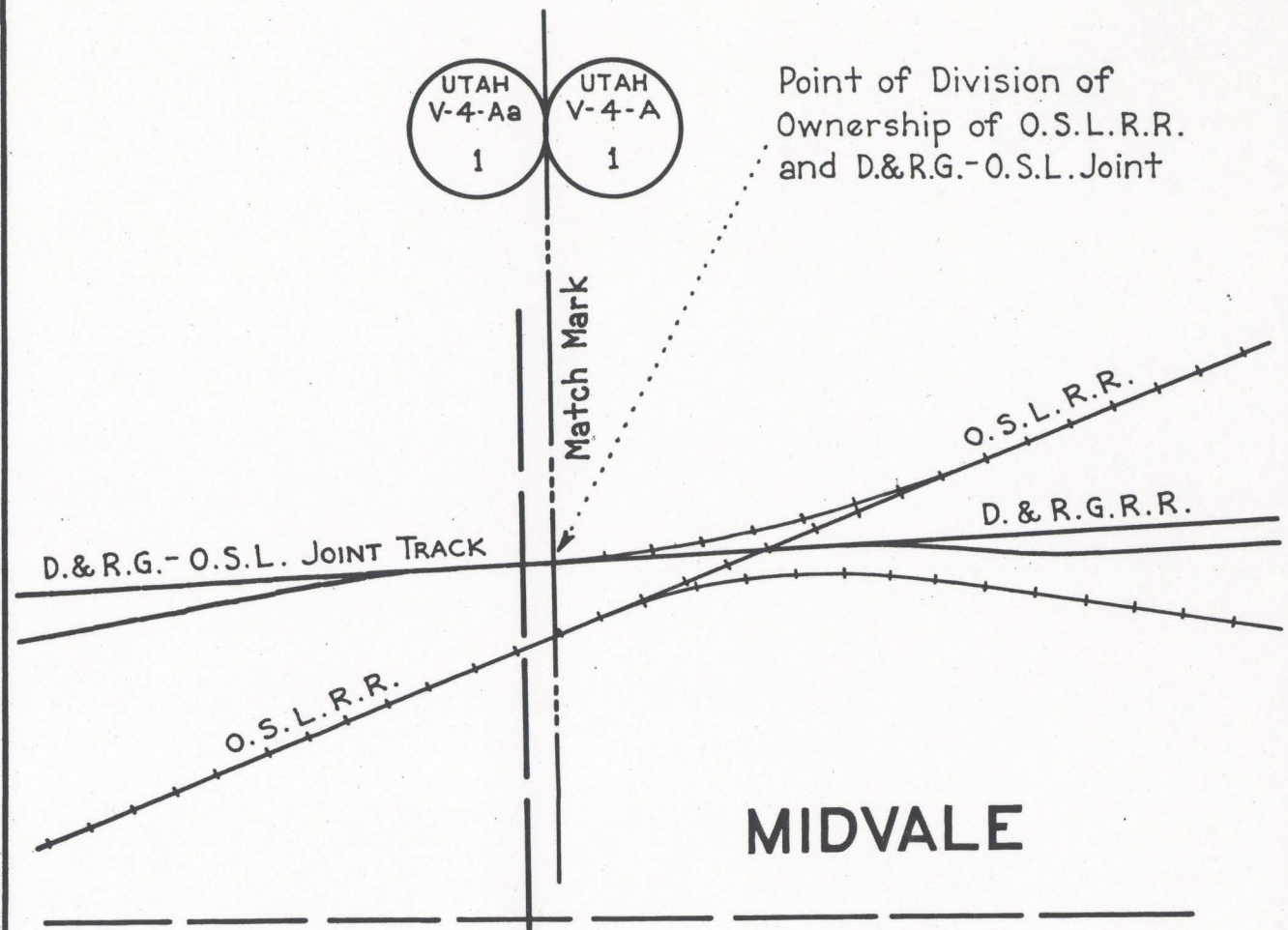
APPROVED

Arthur Ridgway
Engr. U.I.&S.CO.
Engr. D.&R.G.R.R. O.S.L. R.R.


Scale 1"=100'



Point of Division of
Ownership of O.S.L.R.R.
and D.&R.G.-O.S.L. Joint



MIDVALE



Scale 1"=100'

D.&R.G.R.R. O.S.L.R.R. JOINT TRACK
 CONNECTION WITH O. S. L. R.R.
 MIDVALE, UTAH
 SHOWING DIVISION OF OWNERSHIP

APPROVED *W. B. Symons*
 Engr. O.S.L. R.R.

Arthur Ridgway
 Asst. Chief Engr. D.&R.G.R.R.

JUNE 1919



MURRAY UTAH

EDDINGS

STREET

Denver & Rio Grande R.R.

To Salt Lake City

Oregon Short Line R.R.

East Bound Main Line
West Bound Main Line

To Grand Jct. Colo.

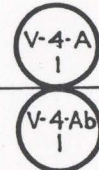
To Taylor & Brunton
Sampler Co's. Plant

To Midvale Utah

D.&R.G.-Oregon Short Line Joint Track

3 CROSSINGS D.&R.G.-O.S.L. JOINT

D.&R.G.
-O.S.L.
JOINT



POINT OF DIVISION OF OWNERSHIP
OF D.&R.G.- OREGON SHORT LINE
JOINT TRACKS AND OREGON SHORT
LINE R.R.

S.W. 1/4 S.E. 1/4 SEC. 12
T. 2-S. R. 1-W.

Scale: 1-Inch = 100 Feet

D.&R.G.R.R. O.S.L.R.R. JOINT TRACK
CONNECTION WITH O. S. L. R.R.
MURRAY, UTAH
SHOWING DIVISION OF OWNERSHIP

APPROVED *Arthur Kidway*
Eng. O.S.L. R.R.
Asst. Chief Engr. D. & R.G.R.R.

JUNE 1919



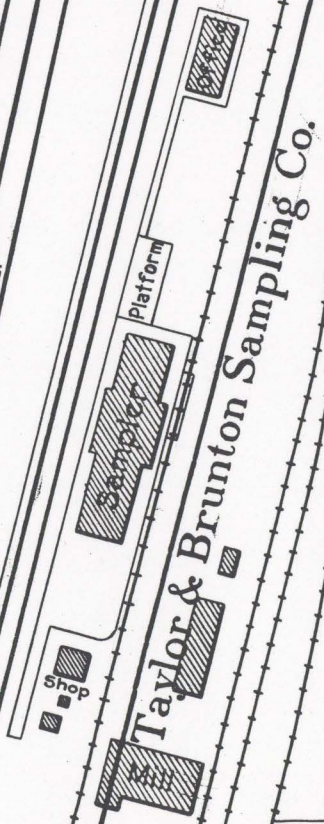
MURRAY UTAH

POINT OF DIVISION OF
OWNERSHIP OF THE
D.&R.G.-OREGON
SHORT LINE JOINT
TRACK AND OREGON
SHORT LINE R.R.

S.W. 1/4 S.E. 1/4 SEC. 12
N.W. 1/4 N.E. 1/4 SEC. 13



Denver & Rio Grande R.R.
East Bound M.L.
West Bound M.L.



To Grand Jct.

O.S.L. - D.&R.G. Joint Tr.
Track No. 1 1240' long.

To Salt Lake

Oregon Short Line R.R.
Main Line

D.&R.G.-Oregon Short Line Joint Tracks
I.C.C. Tr. # 90

D.&R.G.-O.S.L.R.R.
Joint Yard.

POINT OF DIVISION OF OWNERSHIP
OF D.&R.G.- OREGON SHORT LINE
JOINT TRACKS AND OREGON
SHORT LINE R.R.

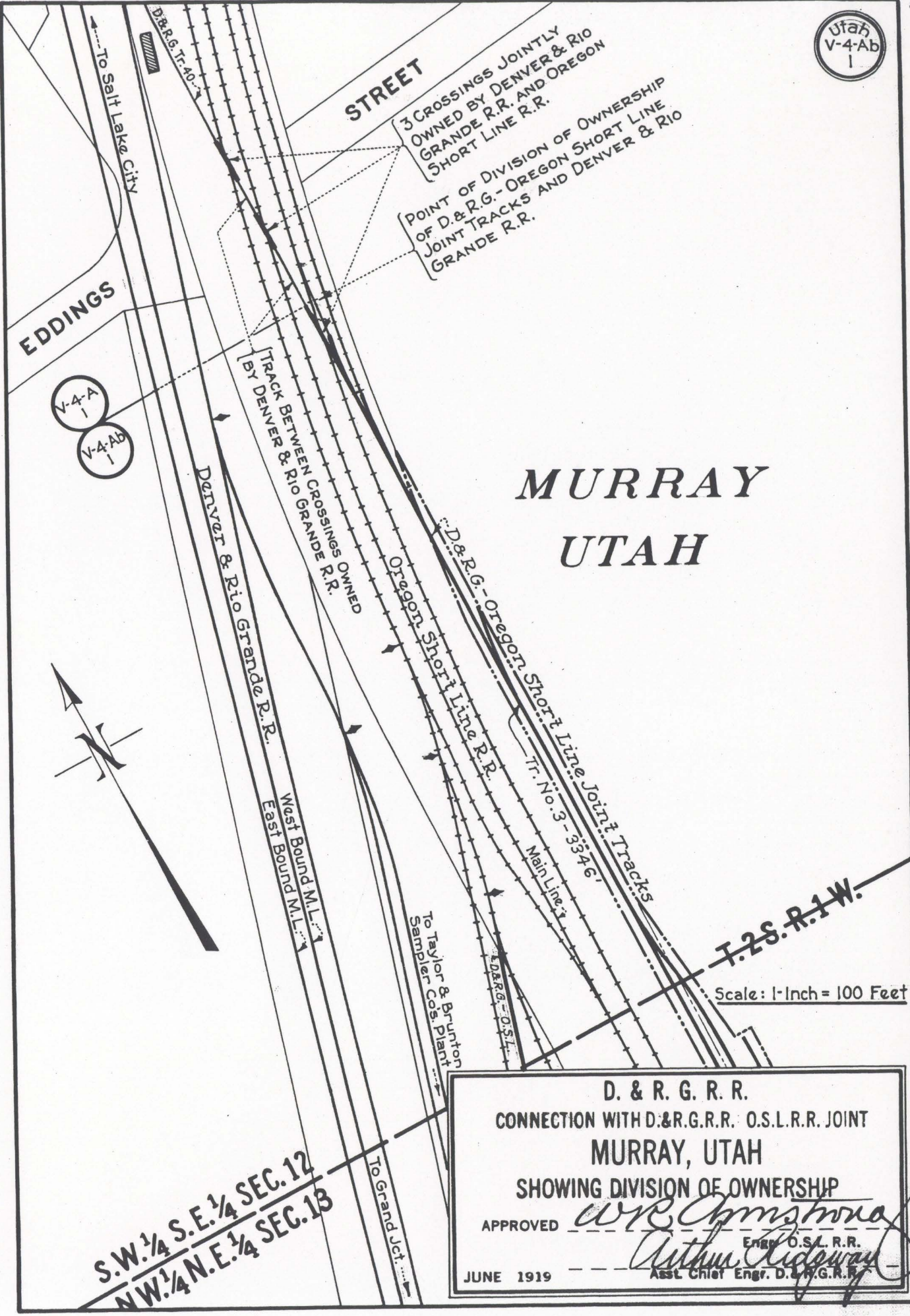
Scale
1-Inch = 100'

D.&R.G.R.R. O.S.L.R.R. JOINT TRACK
CONNECTION WITH O. S. L. R.R.
MURRAY, UTAH
SHOWING DIVISION OF OWNERSHIP

APPROVED *W. E. ...*
Engr. O.S.L.R.R.

Arthur Ridgway
Asst. Chief Engr. D.&R.G.R.R.

JUNE 1919



MURRAY UTAH

Scale: 1-Inch = 100 Feet

D. & R. G. R. R.
CONNECTION WITH D. & R. G. R. R. O.S.L.R.R. JOINT
MURRAY, UTAH
SHOWING DIVISION OF OWNERSHIP

APPROVED *W.R. Armstrong*
 Engr. O.S.L. R.R.

Arthur Ridgway
 Asst. Chief Engr. D. & R. G. R. R.

JUNE 1919

S.W. 1/4 S.E. 1/4 SEC. 12
N.W. 1/4 N.E. 1/4 SEC. 13

To Salt Lake

Denver & Rio Grande R.R.
East Bound M.L.
West Bound M.L.

H B

Track No. 35

H.B. Track No. 35

N.W. 1/4 N.E. 1/4 SEC. 13
S.W. 1/4 N.E. 1/4 SEC. 13

T. 2 S. R. 1 W.

Oregon Short Line R.R.
D&R.G. O.S.L. Joint Tr. No. 2-90

POINT OF DIVISION OF OWNERSHIP
OF D. & R. G. - OREGON SHORT LINE
GRANDE R.R.

D&R.G. O.S.L.-D&R.G. Joint

V-4A
V-4Ab



Oregon Short Line R.R. Main Line

Oregon Short Line Joint Tracks

Utah
V-4-Ab
1

D&R.G. - O.S.L.R.R.
Joint Yard

To Midvale

To Grand Jct.

Mile Post

733

MURRAY UTAH


Scale: 1-Inch = 100 Feet.

D. & R. G. R. R.
 CONNECTION WITH D.&R.G.R.R. O.S.L.R.R. JOINT
 MURRAY, UTAH
 SHOWING DIVISION OF OWNERSHIP
 APPROVED *W.B. Gammohr*
Arthur K. ...
 Asst. Chief Engr. D. & R. G. R. R.
 JUNE 1919



Taylor & Branton
Sampling Co.

Shop



To Salt Lake

Denver & Rio Grande R.R.

East Bound M.L.
West Bound M.L.

D.&R.G.- Oregon Short Line Joint Track

Oregon Short Line

MURRAY UTAH

Main Line

Short Line R.R.

D.&R.G.-O.S.L.R.R.

Joint Yard

To Mikalvale Utah

POINT OF DIVISION OF OWNERSHIP
OF D.&R.G.- OREGON SHORT LINE
JOINT TRACKS AND OREGON SHORT
LINE R.R.

N.W. 1/4 N.E. 1/4 SEC. 13
T. 2 S. R. 1 W.

Scale: 1-Inch = 100 Feet

D.&R.G.R.R. O.S.L.R.R. JOINT TRACK
CONNECTION WITH O. S. L. R.R.
MURRAY, UTAH
SHOWING DIVISION OF OWNERSHIP

APPROVED *[Signature]*
Engr. O.S.L.R.R.
[Signature]
Asst. Chief Engr. D.&R.G.R.R.

JUNE 1919

H.B. Tr. No. 0

H.B. Tr. No. 2

O.S.L.R.R.

Tr. No. 7, 90'

O.S.L.-D.&R.G. Joint

D.&R.G.

V-4 Ab
1

V-4-A
1

To Grand Junction



MURRAY UTAH

S. W. 1/4, N. E. 1/4 SEC. 13
T-2-S R-1-W

POINT OF DIVISION OF OWNERSHIP
OF D.&R.G.- OREGON SHORT LINE
JOINT TRACKS AND OREGON SHORT
LINE R.R.

N. W. 1/4, S. E. 1/4 SEC. 13
T 2S R.1-W

Scale 1"=100'

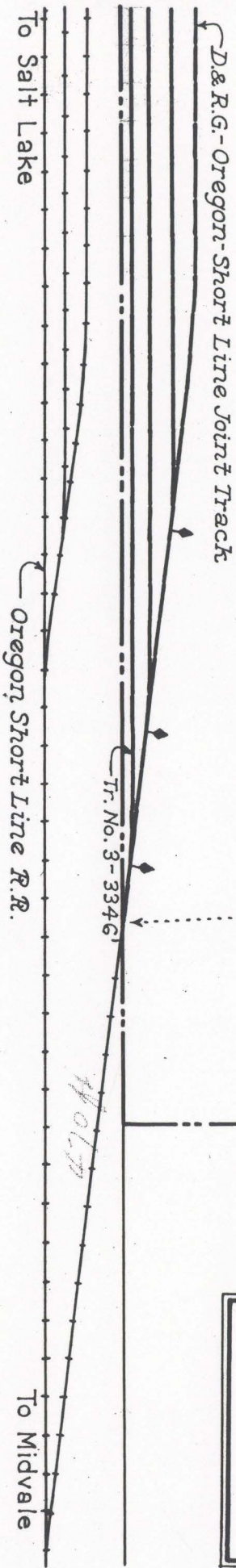
D.&R.G.R.R. O.S.L.R.R. JOINT TRACK
CONNECTION WITH O. S. L. R.R
MURRAY, UTAH

SHOWING DIVISION OF OWNERSHIP

APPROVED

Arthur Ridgway
Engr. O.S.L.R.R.
Asst. Chief Engr. D.&R.G.R.R.

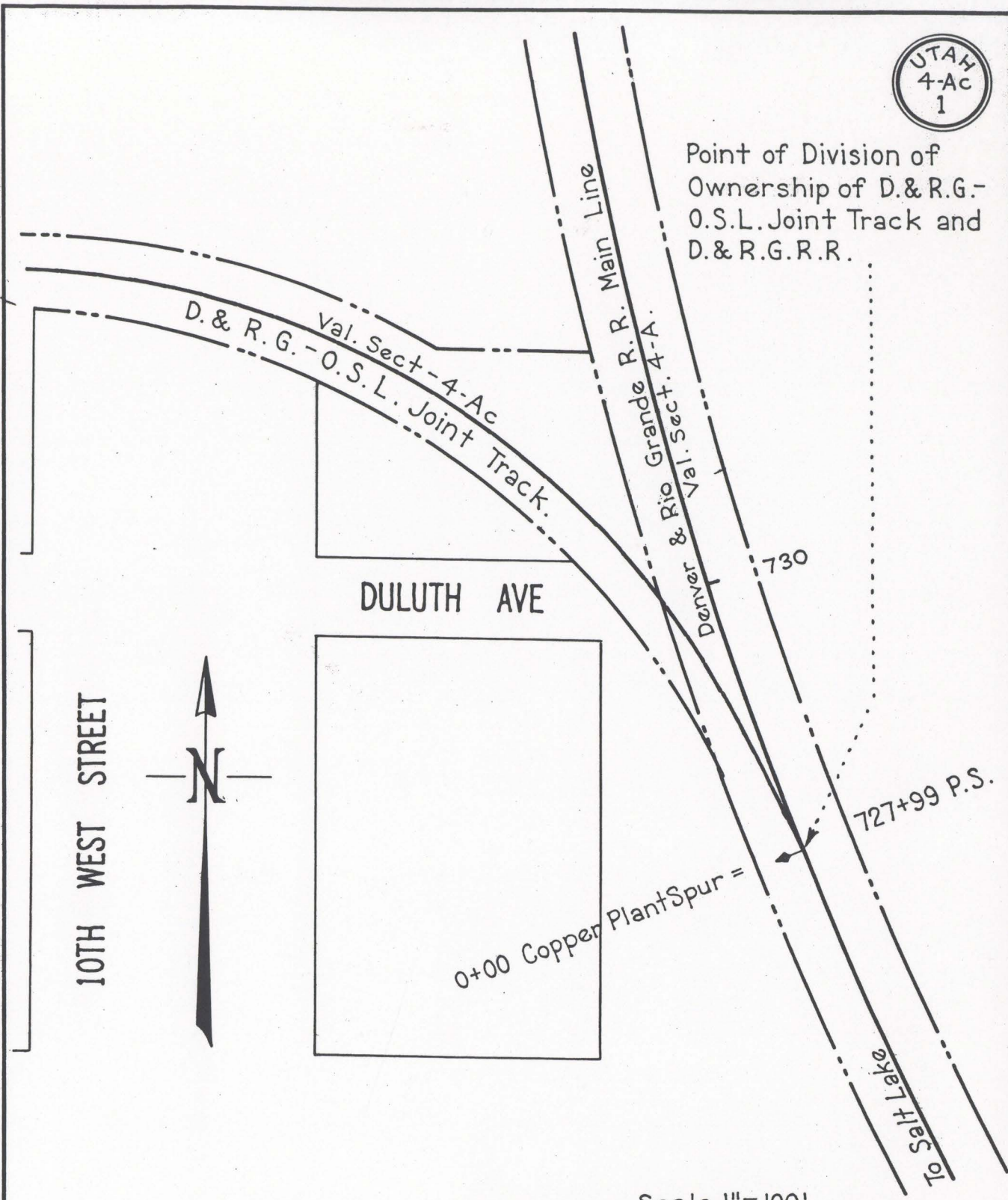
JUNE 1919



470 ft



Point of Division of
Ownership of D.&R.G.-
O.S.L. Joint Track and
D.&R.G.R.R.



Scale 1"=100'

D. & R. G. R. R.
CONNECTION WITH D.&R.G.R.R. O.S.L.R.R. JOINT
NO. SALT LAKE CITY, UTAH
SHOWING DIVISION OF OWNERSHIP

APPROVED *W.R. Amey*
 Engr. O.S.L.R.R.

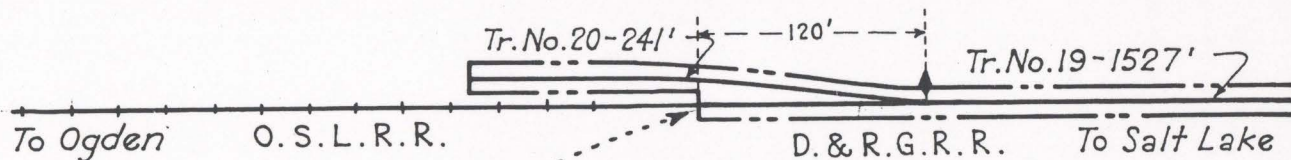
Arthur Redway
 Asst. Chief Engr. D.&R.G.R.R.

JUNE 1919



S. W. 1/4, S. W. 1/4 SEC. 30
T-6N. R-1-W.

EVONA



Point of Division of Ownership of
O.S.L.R.R. and D.&R.G.R.R.

Scale 1"=100'

D. & R. G. R. R.
CONNECTION WITH O. S. L. R. R.
EVONA, UTAH
SHOWING DIVISION OF OWNERSHIP


APPROVED *W. B. ...*
Engr. O.S.L.R.R.

Arthur Ridgway
Asst. Chief Engr. D. & R. G. R. R.

JUNE 1919



H.B. = M.P. 775+2164 I.C.C. Sta., 1491+95



Scale 1"=100'

D. & R. G. R. R.
CONNECTION WITH O. S. L. R. R.
NEAR EVONA, UTAH
SHOWING DIVISION OF OWNERSHIP

APPROVED *W. C. Thompson*
Val. Eng. O. S. L. R. R.

Arthur Ridgway
Asst. Chief Engr. D. & R. G. R. R.

NOV. 1919.

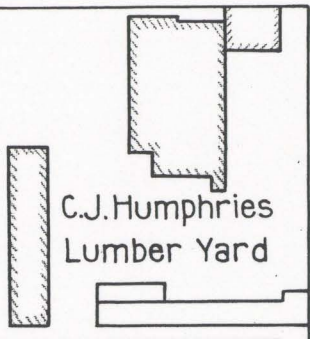


Utah Packing Co.

21st

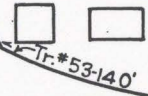
Street

Utah-Idaho Central R.R. (Electric)
Street



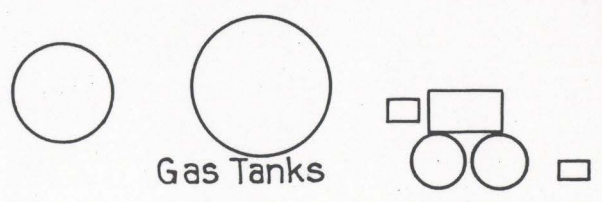
C.J. Humphries Lumber Yard

Point of Division of Ownership of D. & R.G.R.R. and U.-I.C.R.R.



D. & R.G. To Denver

Lincoln



Gas Tanks

American Can Co.

Scale 1"=100'

D. & R. G. R. R.
CONNECTION WITH UTAH IDAHO CENT. R. R.
OGDEN, UTAH
SHOWING DIVISION OF OWNERSHIP

APPROVED

Arthur Ridgway
Val. Engr. U. I. C. R. R.
Asst. Chief Engr. D. & R. G. R. R.

NOV. 1919.

2407



Model Laundry

Utah Packing Co.

George A. Lowe Co.

O.S.L. R.R.

Point of Division of Ownership of D. & R. G. R. R. and The George A. Lowe Co.

21st

Street

562'-Tr. # 51

D. & R. G. Main Line

To Denver →

Utah Power & Gas Co.

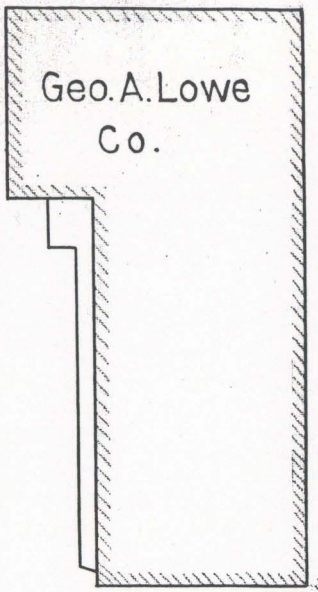
Everfresh Food Co. ✓

Scale 1"=100'

D. & R. G. R. R.
CONNECTION WITH GEO. A. LOWE CO.
OGDEN, UTAH
SHOWING DIVISION OF OWNERSHIP

APPROVED _____
 Val. Engr. G. A. L. CO.
Arthur Ridgway
 Asst. Chief Engr. D. & R. G. R. R.

NOV. 1919.



Geo. A. Lowe
Co.

Oregon Short Line R.R.

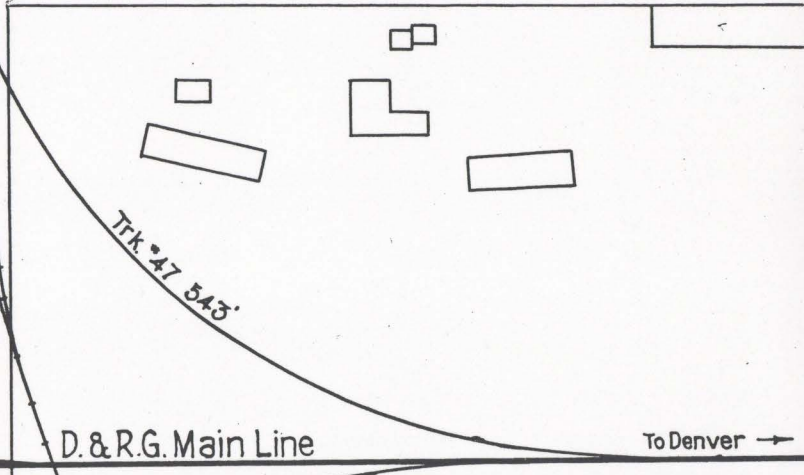
Point of Division of Ownership of
D. & R. G. R. R. and O. S. L. R. R.

73'

Heel of Frog

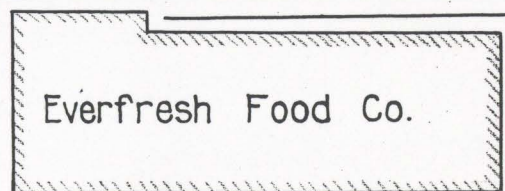
21st

Street



D. & R. G. Main Line

To Denver →



Everfresh Food Co.

Scale 1"=100'



D. & R. G. R. R.
 CONNECTION WITH O. S. L. R. R.
 OGDEN, UTAH
 SHOWING DIVISION OF OWNERSHIP

APPROVED *W. B. Mishima*
 Val. Engr. O. S. L. R. R.

OCT. 1919. *Arthur Kidway*
 Asst. Chief Engr. D. & R. G. R. R.



Ogden Union Railway & Depot Co.
Point of Division of Ownership
of D.&R.G.R.R. and O.U.Ry. & D.Co.

72'

Heel of Frog

D. & R. Owms Crossing

Trk #27 99A

D. & R. G. R. R. Main Line

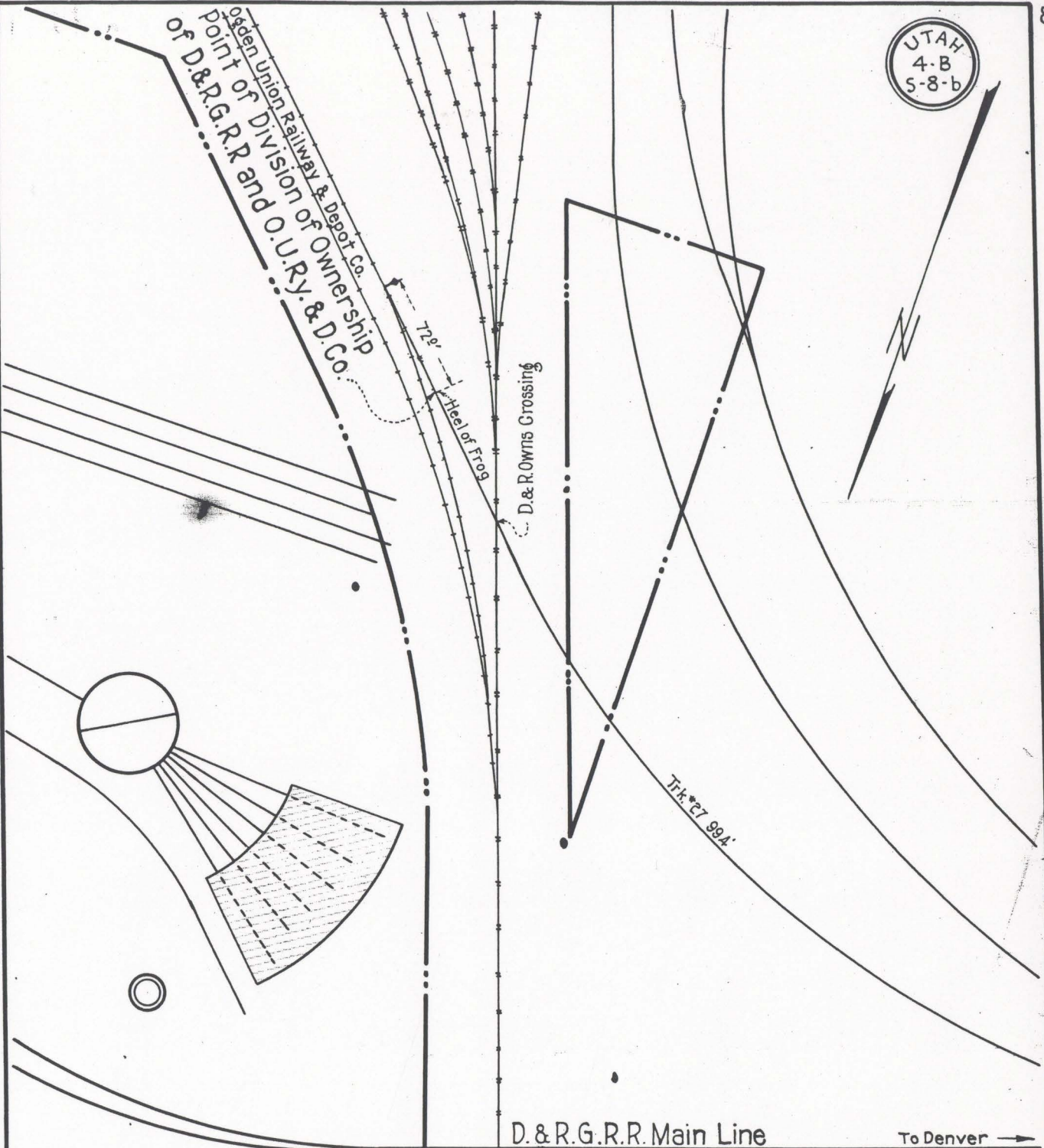
To Denver →

Scale 1"=100'

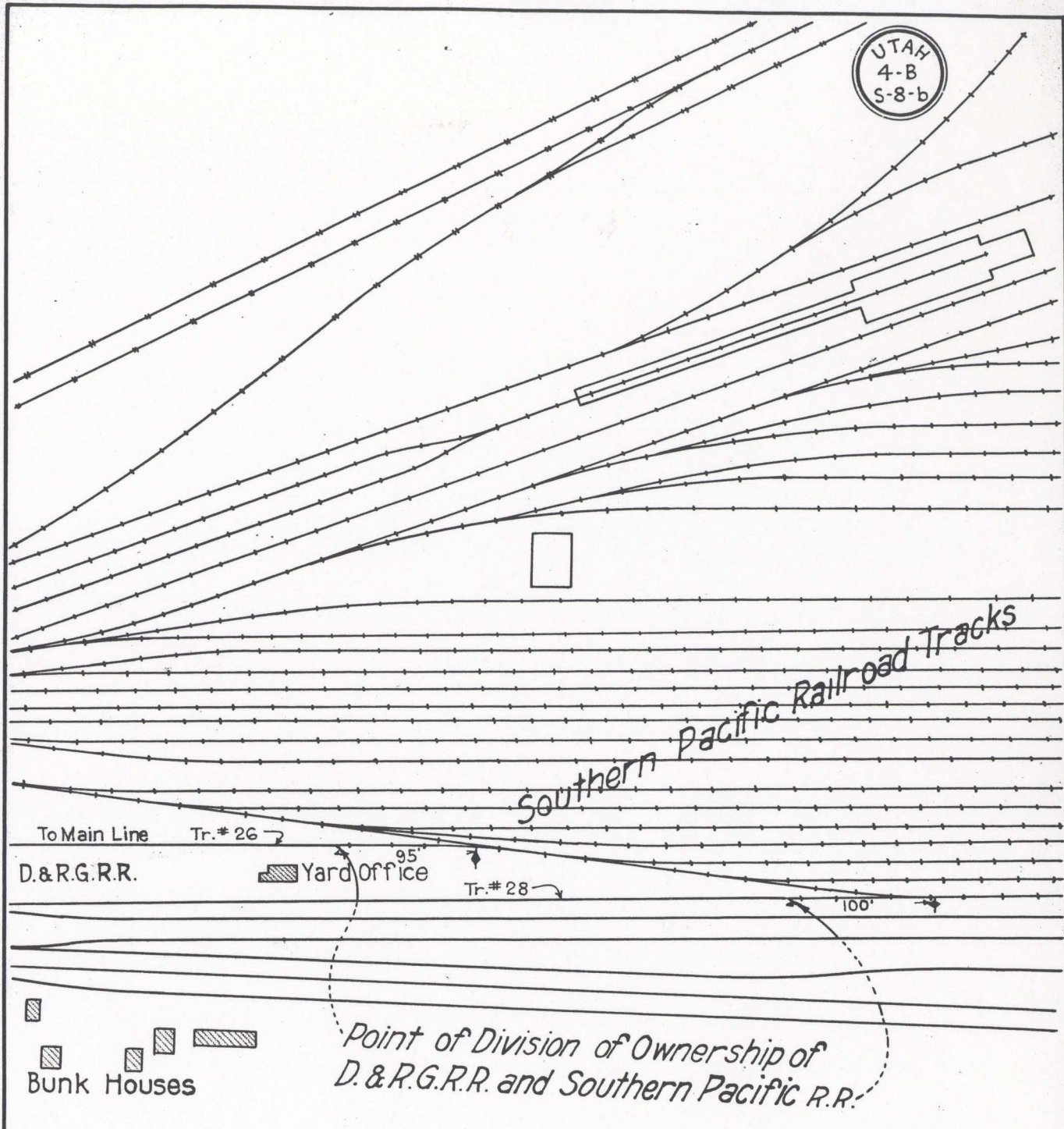
D. & R. G. R. R.
CONNECTION WITH OGDEN UNION RY. & DEPOT CO.
OGDEN, UTAH
SHOWING DIVISION OF OWNERSHIP

APPROVED *W. R. Armstrong*
Civil Engr. O. U. & D. CO.
Arthur Ridgway
Asst. Chief Engr. D. & R. G. R. R.

NOV. 1919.



UTAH
4-B
S-8-b



Southern Pacific Railroad Tracks

To Main Line Tr. # 26

D. & R. G. R. R.

Yard Office

Tr. # 28

100'

Bunk Houses

Point of Division of Ownership of
D. & R. G. R. R. and Southern Pacific R. R.

Scale 1"=100'

D. & R. G. R. R.
 CONNECTION WITH SOUTHERN PACIFIC R. R.
 OGDEN, UTAH
 SHOWING DIVISION OF OWNERSHIP

APPROVED _____
 Chief Engr. Southern Pac. R. R.

OCT. 1919. _____
 Asst. Chief Engr. D. & R. G. R. R.

Arthur Midway



21st Street

Street

Washington

RAILWAY

TRANSIT

RAPID

Freight Depot

Tr. #63-519'

D. & R. G. R. R.

Point of Division of Ownership of
D. & R. G. R. R. and Rapid Transit Ry. Co.

Ogden
Egg Co.



Scale 1"=100'

20th

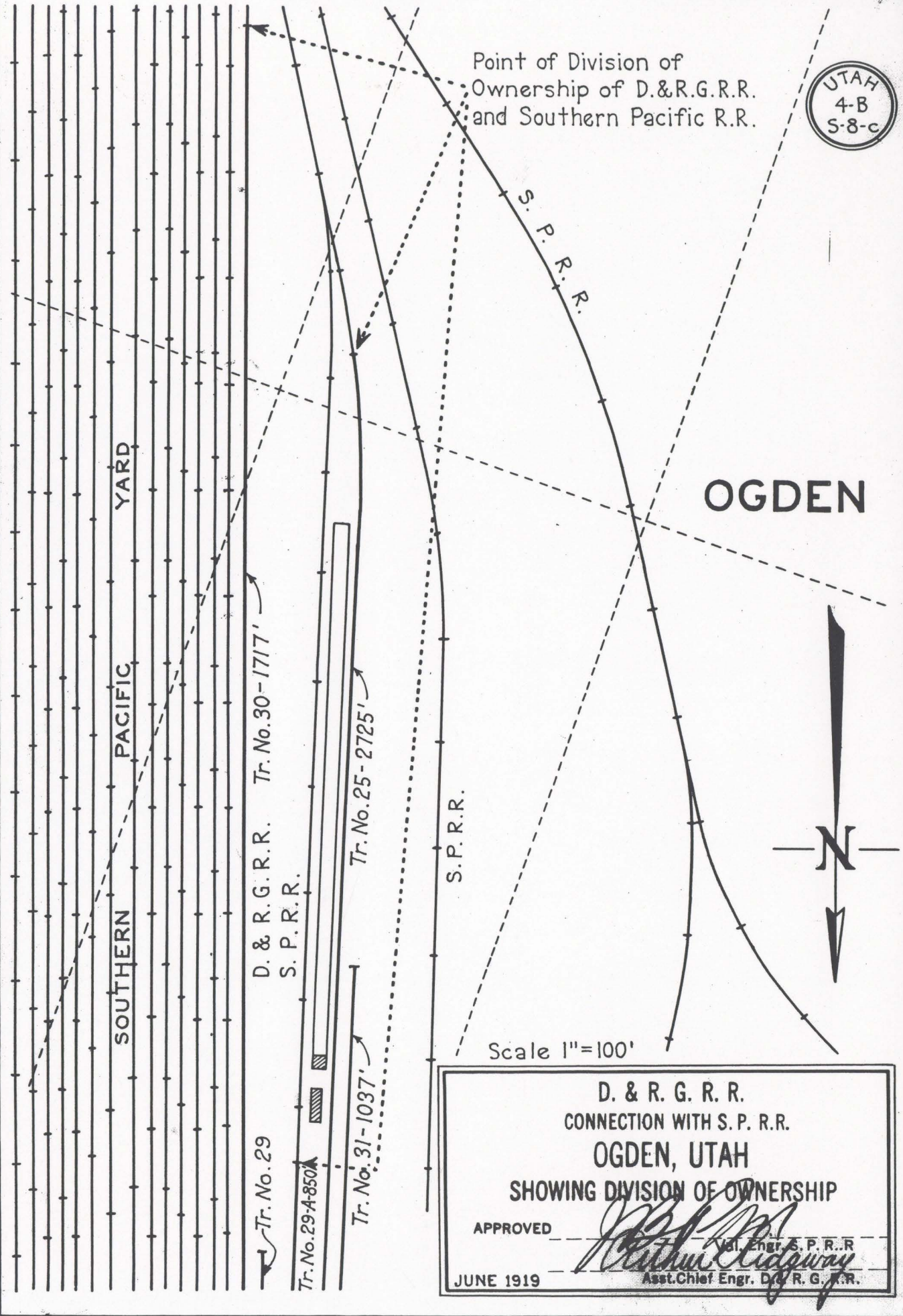
St.

D. & R. G. R. R.
CONNECTION WITH RAPID TRANSIT RY. R. R.
OGDEN, UTAH
SHOWING DIVISION OF OWNERSHIP

APPROVED

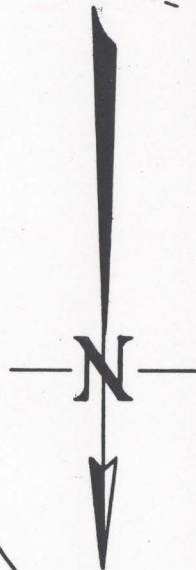
Arthur Ridgway
V. Engr. R. T. Ry.
Asst. Chief Engr. D. & R. G. R. R.

NOV. 1919.



UTAH
4-B
S-8-c

OGDEN



Scale 1"=100'

D. & R. G. R. R.
CONNECTION WITH S. P. R. R.
OGDEN, UTAH
SHOWING DIVISION OF OWNERSHIP

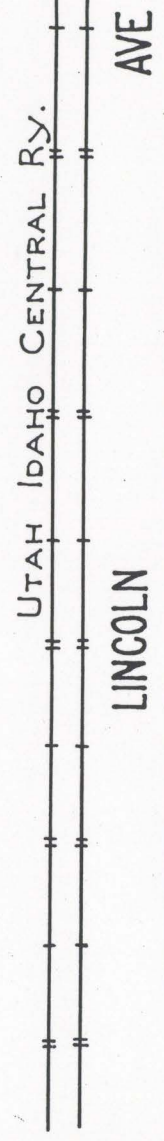
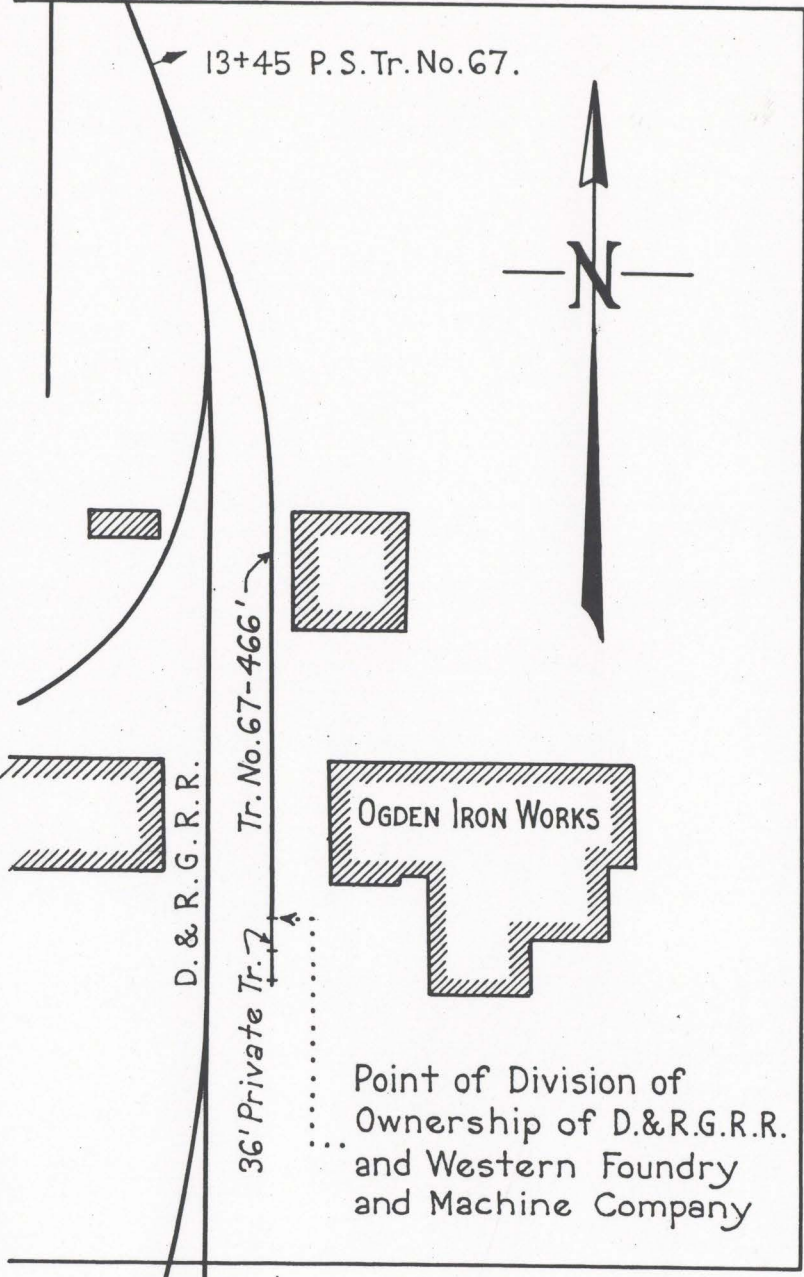
APPROVED _____
Arthur Ridgway
 V. Engr. S. P. R. R.
 Asst. Chief Engr. D. & R. G. R. R.

JUNE 1919



22ND.

ST.



23RD.

ST.

OGDEN

D. & R. G. R. R.
 CONNECTION WITH WESTERN F. & M. CO.
 OGDEN, UTAH
 SHOWING DIVISION OF OWNERSHIP

APPROVED

Arthur Ridgway
 Engr. W. F. & M. Co.
 Asst. Chief Engr. D. & R. G. R. R.

Scale 1"=100'



To Ogden

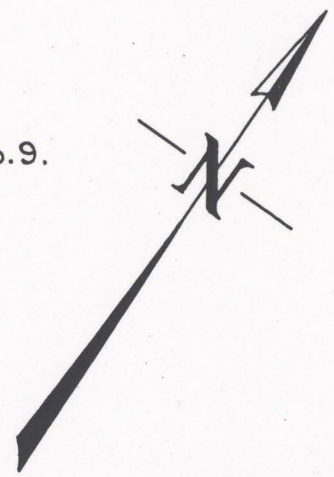
D. & R. G. R. R.

To Salt Lake City

887+49 P.S. Tr. No. 9.

Tr. No. 9 - 373'

D. & R. G. - O.S.L. Joint Track



LAYTON

Point of Division of Ownership of D.&R.G.R.R. and D.&R.G.-O.S.L. Joint

Scale 1"=100'

D. & R. G. R. R.
 D. & R. G. R. O. S. L. R. R. JOINT TRACK
 LAYTON, UTAH
 SHOWING DIVISION OF OWNERSHIP

APPROVED *W.B. Morrison*
 Engr. O.S.L. R.R.
Arthur Ridgway
 Asst. Chief Engr. D. & R. G. R. R.

JUNE 1919

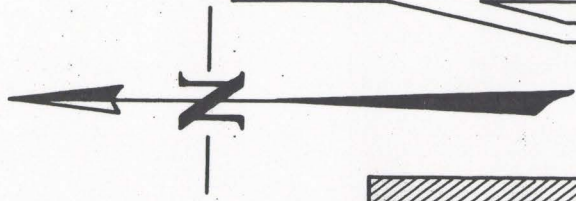
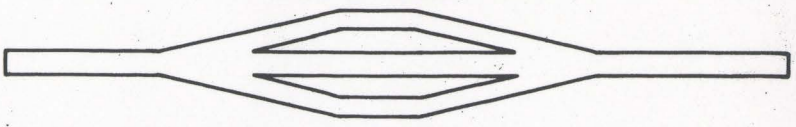


Point of Division of Ownership of
D.&.R.G.-O.S.L. Joint track and O.S.L.R.R.

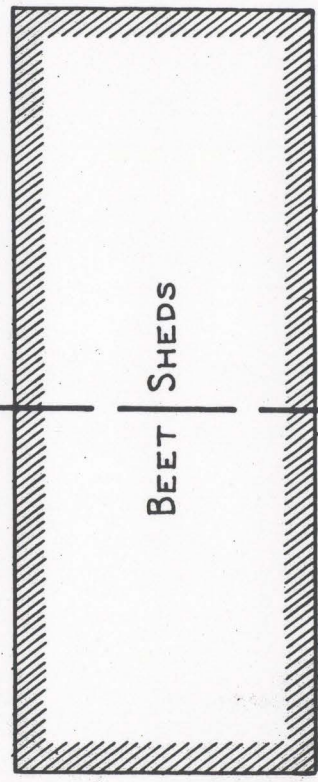
O.S.L.R.R.

D. & R. G. - O.S.L. JOINT

WAGON TRESTLE



LAYTON



BEET SHEDS

21+43 P.S.#4.



SETTING BASIN

Tr. No. 1 - 1972'

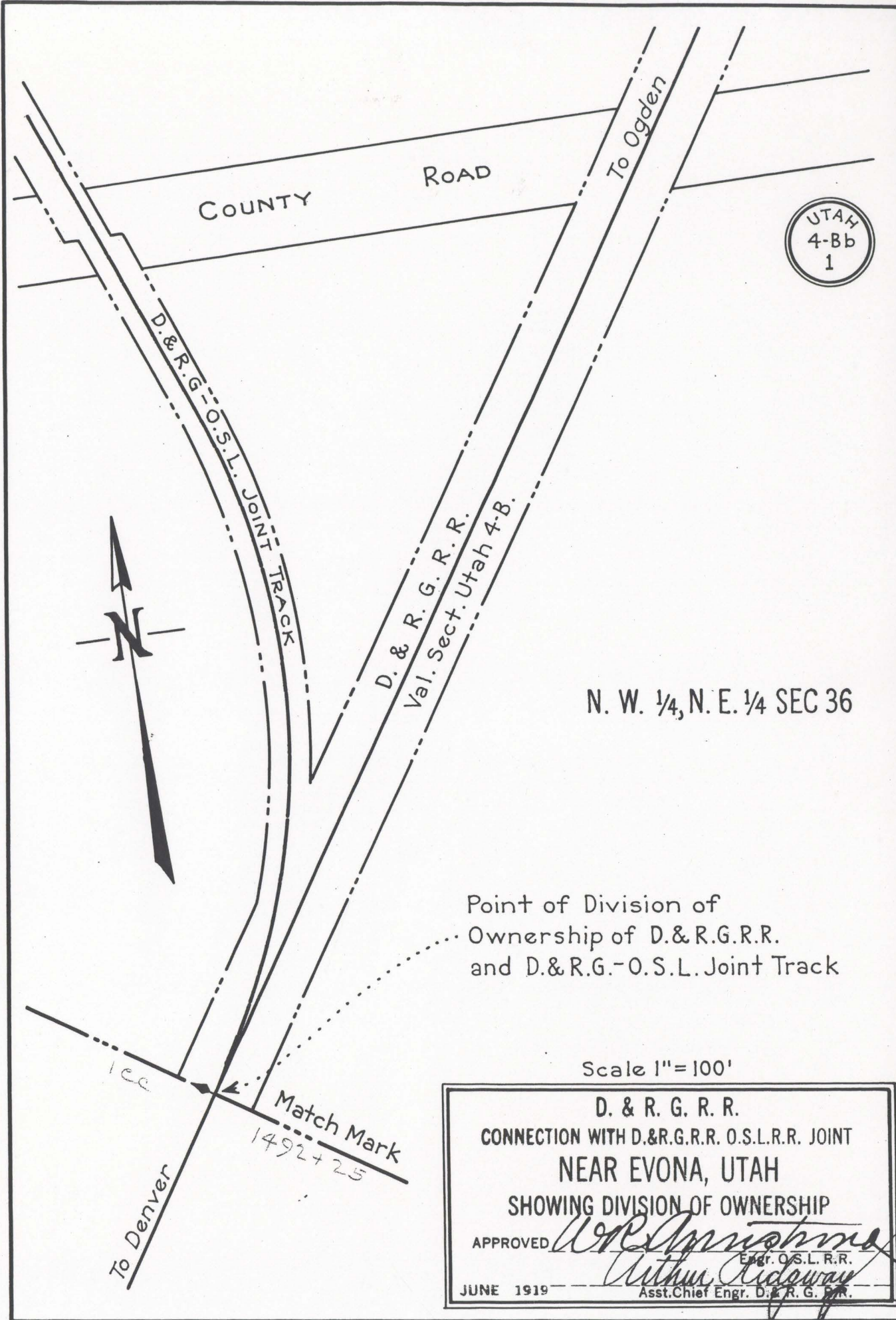
Tr. No. 4 - 786'

Scale 1"=100'

D. & R. G. R.R. - O.S.L. JOINT TK.
 CONNECTION WITH O. S. L. R.R.
 LAYTON, UTAH
 SHOWING DIVISION OF OWNERSHIP

APPROVED *Arthur Kidgley*
 Engr. O.S.L.R.R.

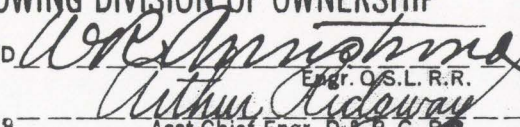
JUNE 1919
 Asst. Chief Engr. D.&.R.G.R.R.



N. W. 1/4, N. E. 1/4 SEC 36

Point of Division of
Ownership of D.&R.G.R.R.
and D.&R.G.-O.S.L. Joint Track

Scale 1"=100'

D. & R. G. R. R. CONNECTION WITH D.&R.G.R.R. O.S.L.R.R. JOINT NEAR EVONA, UTAH SHOWING DIVISION OF OWNERSHIP	
APPROVED	 <small>Engr. O.S.L. R.R.</small> <small>Asst. Chief Engr. D. & R. G. R.R.</small>
JUNE 1919	

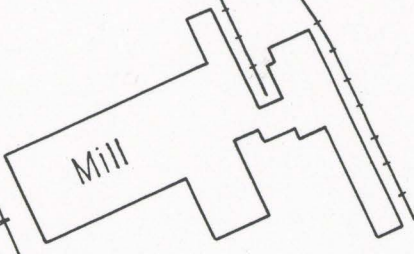


U.P.R.R.

U.P.R.R.

Union Pacific R.R.

Point of Division of Ownership of D.&R.G.R.R. and Union Pacific R.R.



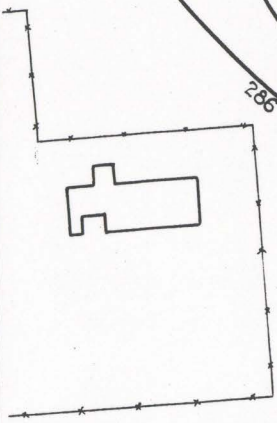
Private Track



Office Silver Consolidated King Mining Co.

286' Tr. #41

231' Tr. #40



To Roper

D.&R.G.R.R. Park City Branch

Scale 1"=100'

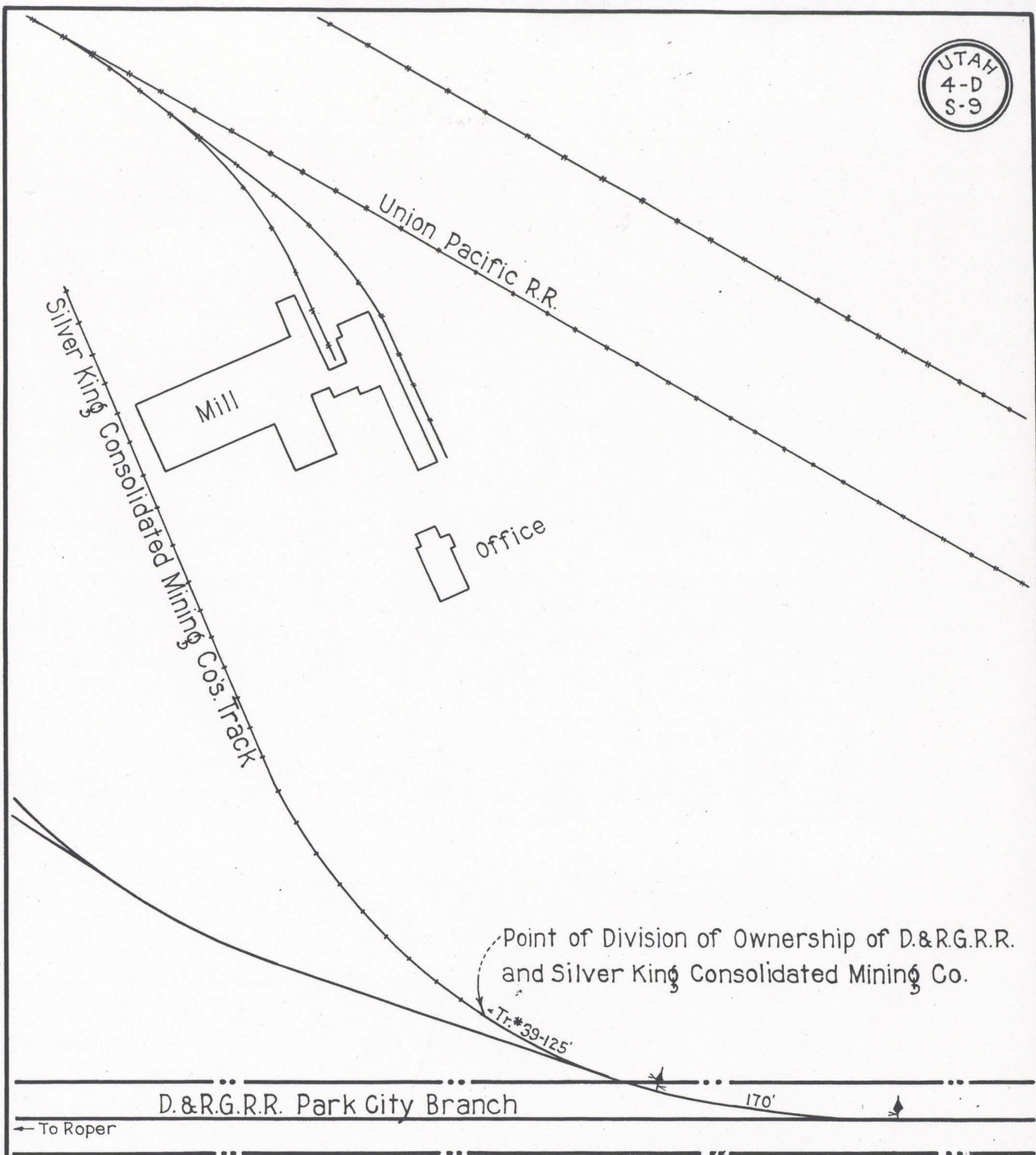
VALUATION OFFICER U.P.R.R. CO. AGREES THAT INVENTORY SHOULD BE DIVIDED AS INDICATED FOR VALUATION PURPOSES ONLY.

D. & R. G. R. R.
 CONNECTION WITH U. P. R. R.
 PARK CITY, UTAH
 SHOWING DIVISION OF OWNERSHIP

APPROVED *Geo. P. Hopper*
 VAL. OFFICER, U.P.R.R.

Arthur Ridgway
 ASST. CHIEF ENGR. D.&R.G.R.R.

NOV. 1919.



Scale 1"=100'

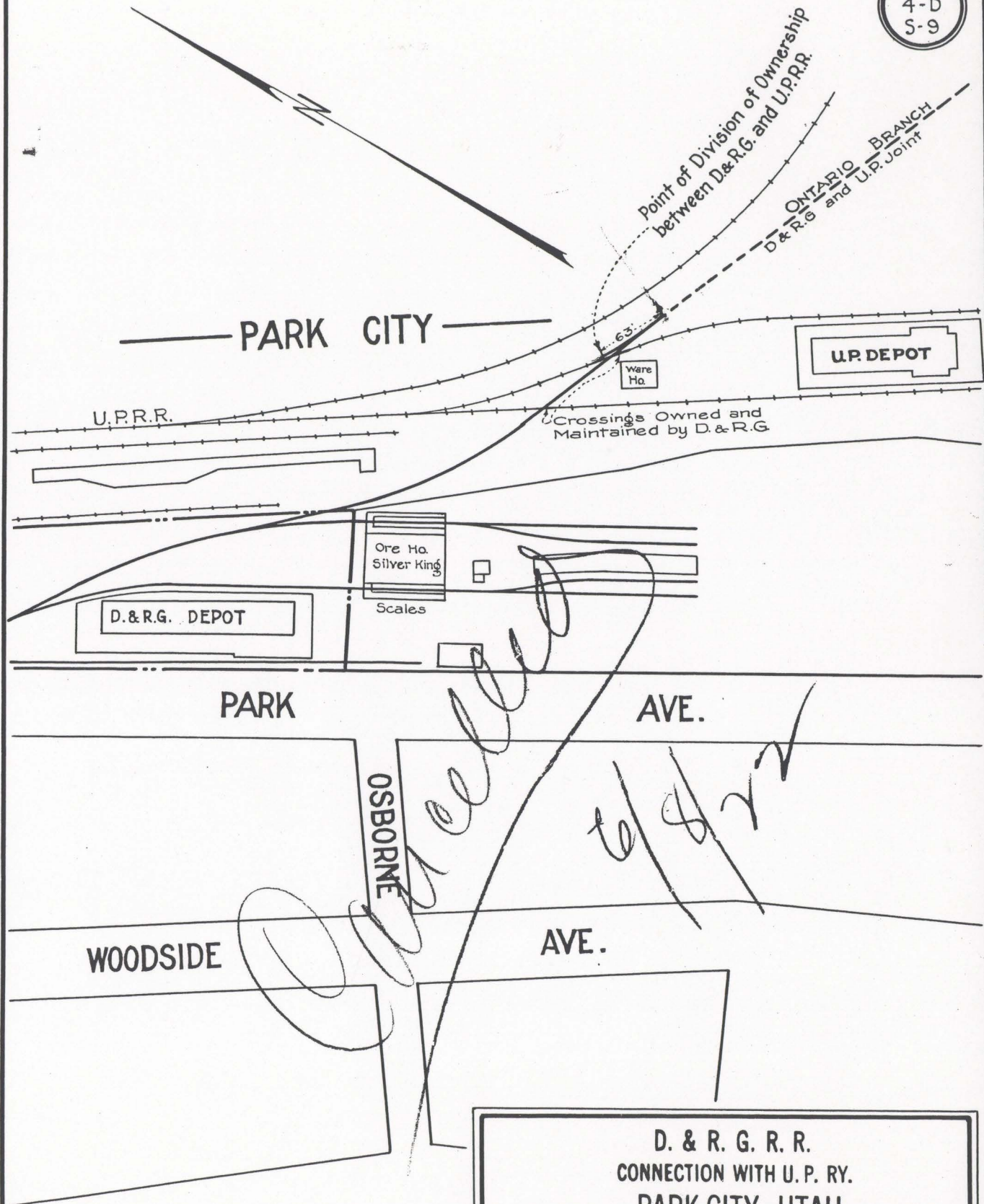
D. & R. G. R. R.
CONNECTION WITH SILVER KING CON. MINING CO.
PARK CITY, UTAH
SHOWING DIVISION OF OWNERSHIP

APPROVED _____
Val. Engr. S. K. C. M. CO.

NOV. 1919. _____
Asst. Chief Engr. D. & R. G. R. R.

Arthur Ridgway

UTAH
4-D
S-9



D. & R. G. R. R.
 CONNECTION WITH U. P. RY.
 PARK CITY, UTAH
 SHOWING DIVISION OF OWNERSHIP

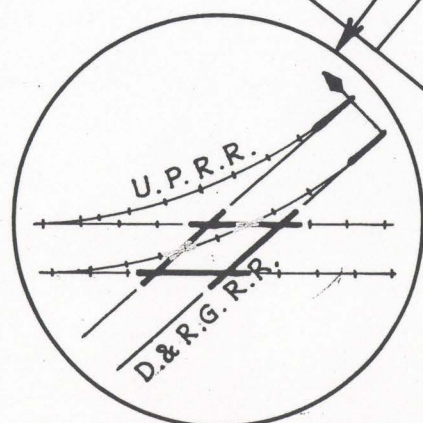
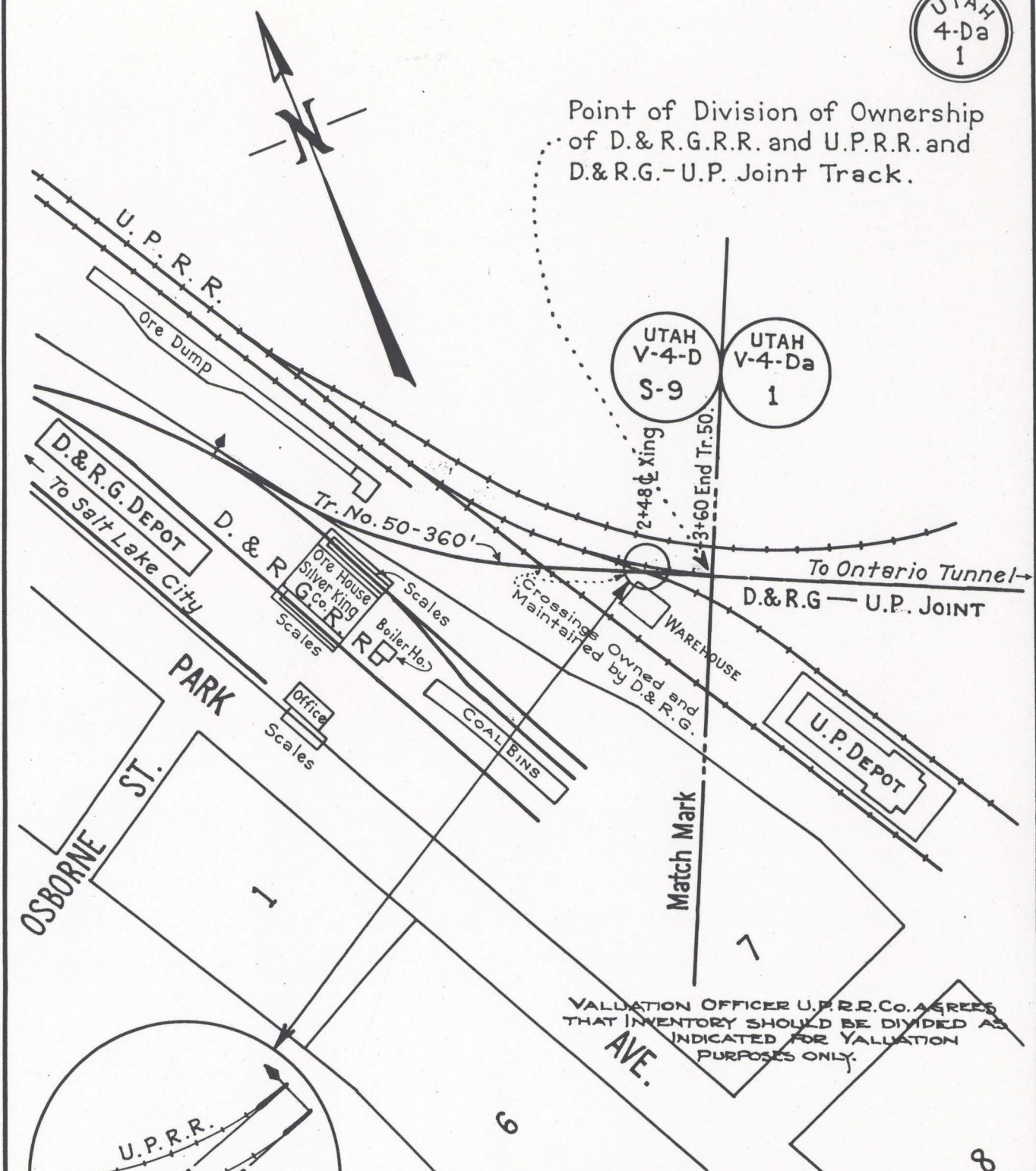
APPROVED _____

 Asst. Chief Engr. D. & R. G. R. R.

Engr. U. P. R. R.
Arthur Ridgway
 Asst. Chief Engr. D. & R. G. R. R.



Point of Division of Ownership
of D.&R.G.R.R. and U.P.R.R. and
D.&R.G.-U.P. Joint Track.



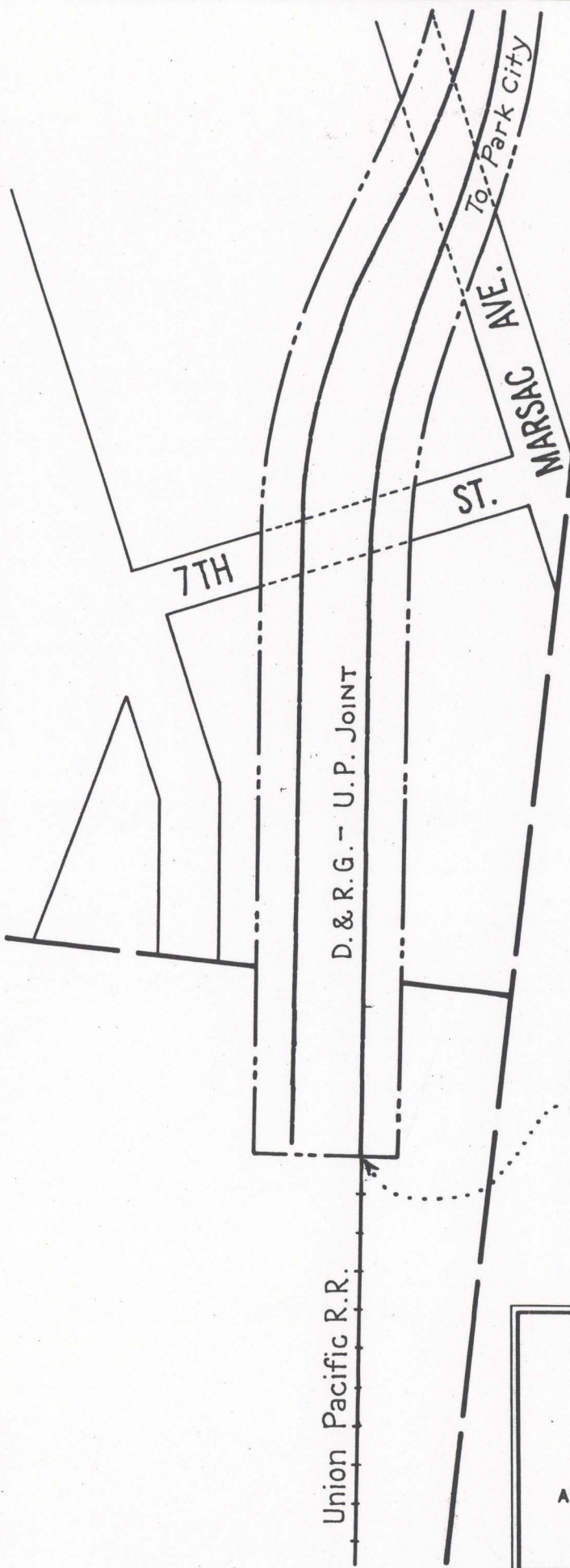
PARK CITY

Scale 1"=100'

VALUATION OFFICER U.P.R.R. Co. AGREES
THAT INVENTORY SHOULD BE DIVIDED AS
INDICATED FOR VALUATION
PURPOSES ONLY.

D.&R.G.R.R. U.P.R.R.
 CONNECTION WITH D.&R.G.R.R. U.P.R.R. JOINT
 PARK CITY, UTAH
 SHOWING DIVISION OF OWNERSHIP

APPROVED *Geo. P. ...*
 VAL OFFICER U.P.R.R.
Arthur Ridgway
 Asst. Chief Engr. D.&R.G.R.R.



PARK CITY

Void

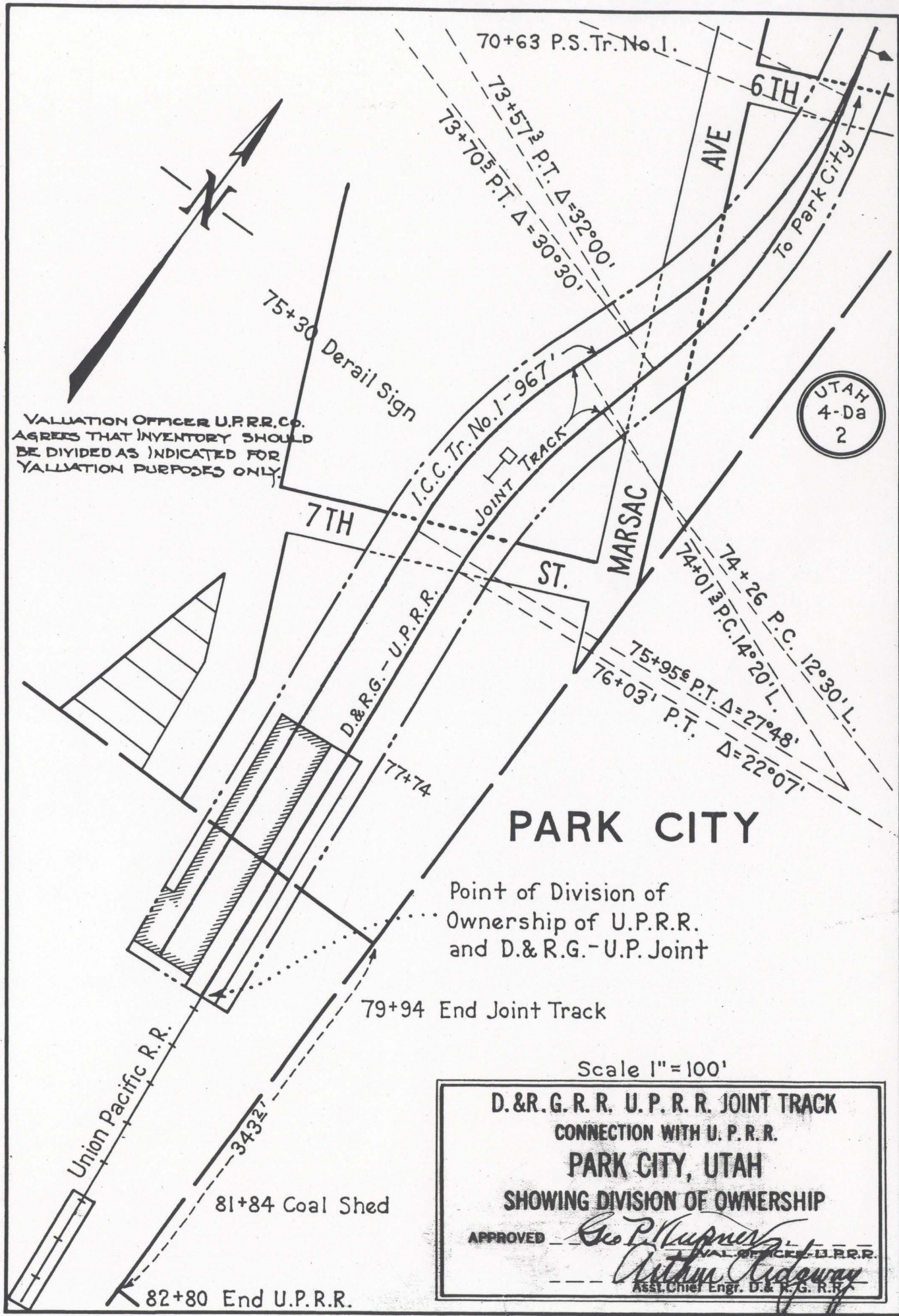
Point of Division of
Ownership of U.P.R.R.
and D.&R.G.-U.P. Joint

Scale 1"=100'

D.&R.G.R.R. U. P. R.R. JOINT TRACK
CONNECTION WITH U. P. R.R.
PARK CITY, UTAH
SHOWING DIVISION OF OWNERSHIP

APPROVED _____

Arthur Ridgway
Asst. Chief Engr. D. & R. G. R.R.
Engr. U. P. R.R.



VALUATION OFFICER U.P.R.R. CO.
 AGREES THAT INVENTORY SHOULD
 BE DIVIDED AS INDICATED FOR
 VALUATION PURPOSES ONLY.

D.&R.G. R. R. U. P. R. R. JOINT TRACK
 CONNECTION WITH U. P. R. R.
 PARK CITY, UTAH
 SHOWING DIVISION OF OWNERSHIP

APPROVED *Geo. P. Kupper*
 VALUATION OFFICER U.P.R.R.


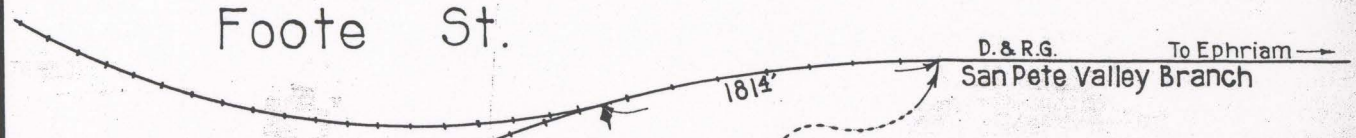
Arthur Kidgway
 Asst. Chief Engr. D. & R. G. R. R.



Second West Street



Foote St.



Point of Division of Ownership of D.&R.G.R.R. and L.A. & S.L.R.R.


Scale 1"=100'

D. & R. G. R. R.
 CONNECTION WITH L. A. & S. L. R. R.
 NEPHI, UTAH
 SHOWING DIVISION OF OWNERSHIP

APPROVED *A. H. [Signature]*
Asst. Chief Engr. L. A. & S. L. R. R.

Arthur Kidway
Asst. Chief Engr. D. & R. G. R. R.

OCT. 1919.



Void

11/22

*Made over
no changes.*

Scale 1"=100'

CONNECTION WITH U.S. SMELTER CO.
Near Mid

D. & R. G. R. R.
~~CONNECTION WITH U. S. SMELTER CO.~~
NEAR MIDVALE, UTAH
 SHOWING DIVISION OF OWNERSHIP

APPROVED _____
 Chief Engr. D. & R. G. R. R.
Arthur Ridgway
 Asst. Chief Engr. D. & R. G. R. R.

NOV 1919



U.S. Smelter Co. Tracks.

Point of Division of Ownership of
D.&R.G.R.R. and U.S. Smelter Co.


Tk. #1-D.&R.G. 925

To Bingham

U. S. Smelter

D.&R.G.R.R. Bingham Branch

To Midvale



Scale 1"=100'

D. & R. G. R. R.
CONNECTION WITH U. S. SMELTER CO.
NEAR MIDVALE, UTAH.
SHOWING DIVISION OF OWNERSHIP

APPROVED

Arthur Ridgway
Asst. Chief Engr. D.&R.G.R.R.

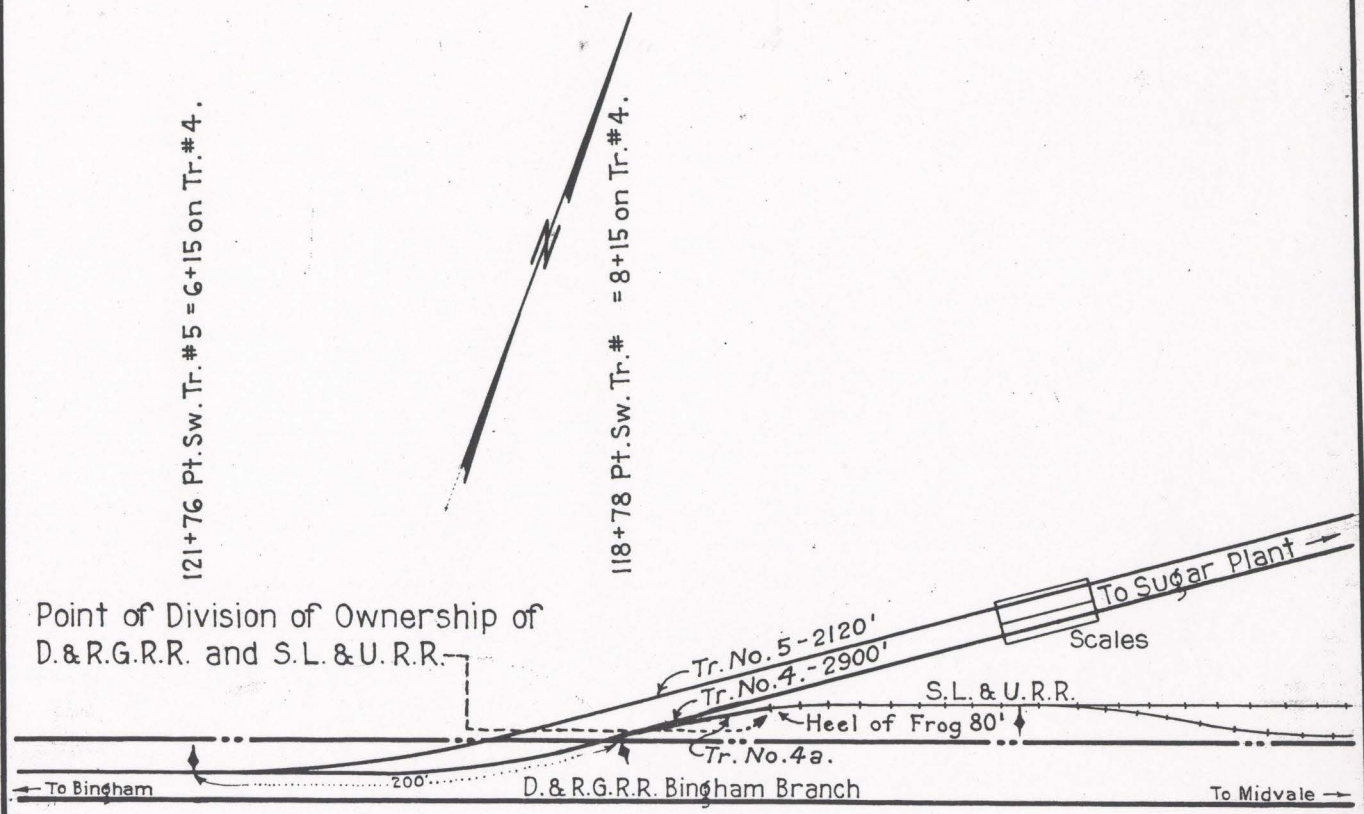
NOV. 1919.



121+76 Pt. Sw. Tr. #5 = 6+15 on Tr. #4.

118+78 Pt. Sw. Tr. # = 8+15 on Tr. #4.

Point of Division of Ownership of
D. & R. G. R. R. and S. L. & U. R. R.



Scale 1"=100'

D. & R. G. R. R.
 CONNECTION WITH S. L. & U. R. R.
 WEST JORDAN, UTAH
 SHOWING DIVISION OF OWNERSHIP

APPROVED *R. K. Brown* 3/10/23
 Val. Engr. S. L. & U. R. R.

Arthur Ridgway
 Asst. Chief Engr. D. & R. G. R. R.

OCT. 1919.



Sec. 22
T. 15., R. 3W.

Sec. 21
T. 15., R. 3W.

Station 84+49 End Garfield Branch
End Valuation Section 7-B Utah

--- To Garfield --- D. & R. G. R. R. Garfield Branch --- American Smelting & Refining Co. Track ---

Point of Division of Ownership of
D. & R. G. R. R. and A. S. & R. Co.

Sec. 15
T. 15. R. 3W.

Sec. 16
T. 15. R. 3W.

Scale 1"=100'

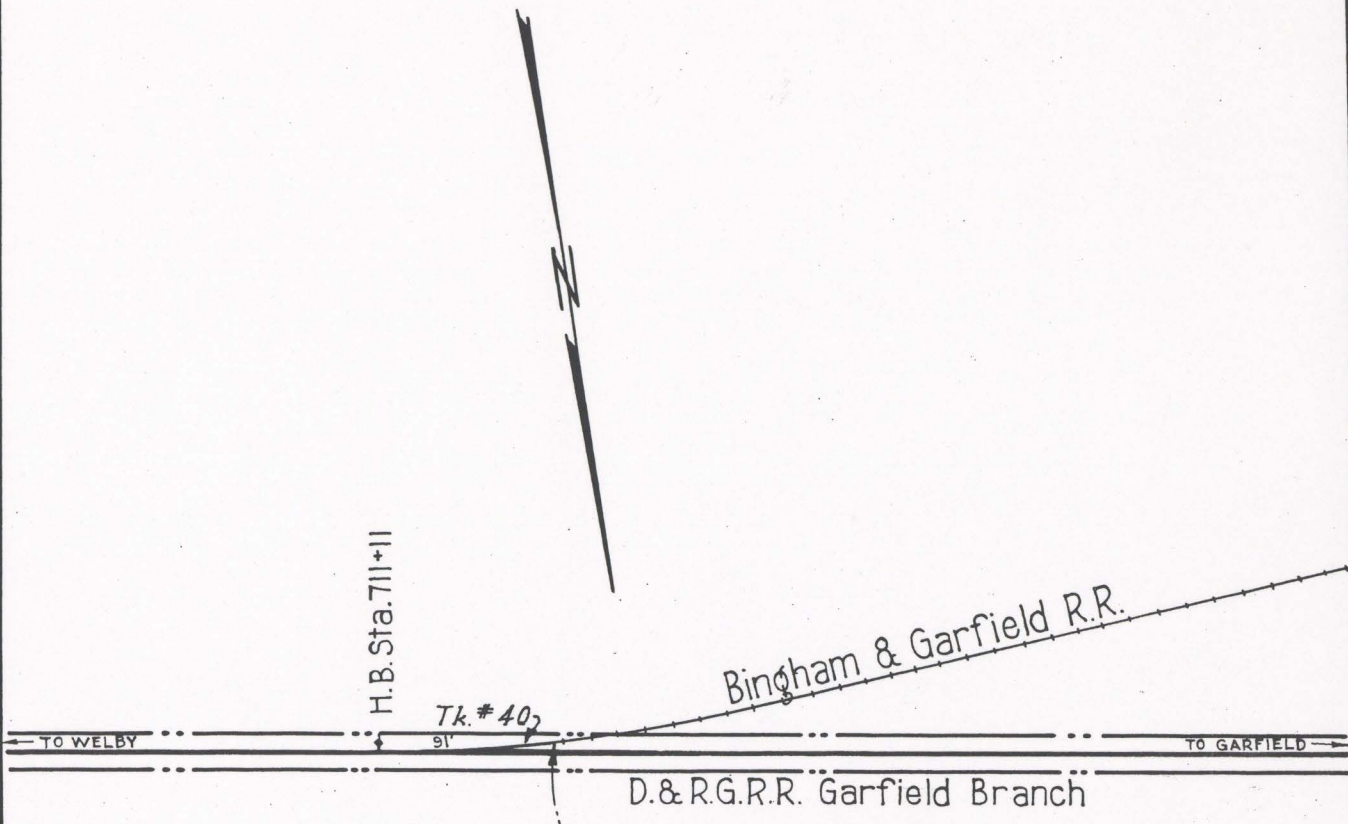
D. & R. G. R. R.
CONNECTION WITH A. S. & R. CO.
END GARFIELD BRANCH
SHOWING DIVISION OF OWNERSHIP

APPROVED

--- Engr. A. S. & R. Co.
Arthur Ridgway
--- Asst. Chief Engr. D. & R. G. R. R.

OCT. 1919

~~984/12~~
~~3/2000~~



Point of Division of Ownership of
D.&R.G.R.R. and B. & G. R. R.

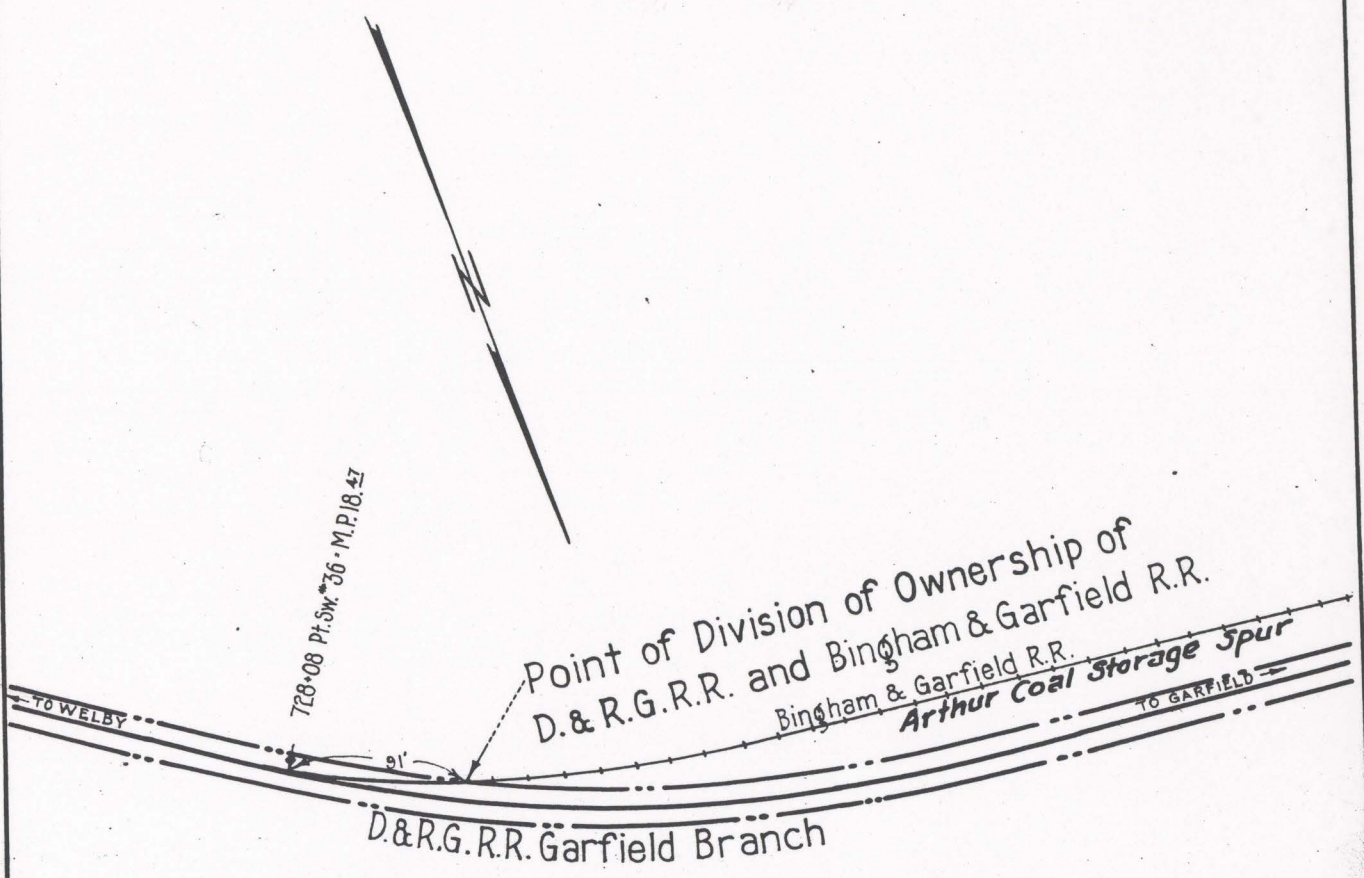
Scale 1"=100'

D. & R. G. R. R.
 CONNECTION WITH BINGHAM & GARFIELD R. R.
 ARTHUR, UTAH
 SHOWING DIVISION OF OWNERSHIP

APPROVED _____
Arthur Kidway
 Asst. Chief Engr. D. & R. G. R. R.

NOV 1919

Boston Consolidated Mill



Scale 1"=100'

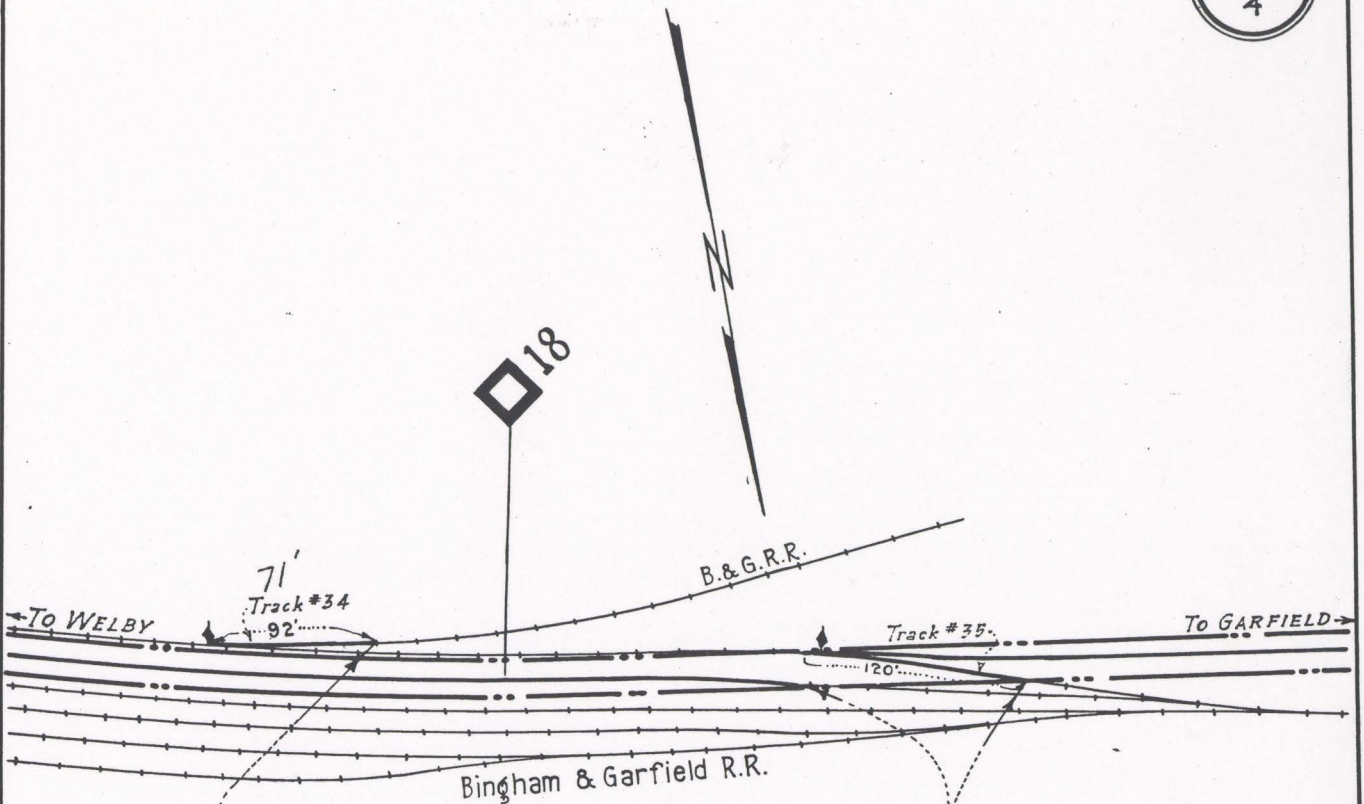
Void by removal of B&G portion of spur.

Arthur Ridgway

D. & R. G. R. R.
CONNECTION WITH BINGHAM & GARFIELD R. R.
ARTHUR, UTAH
SHOWING DIVISION OF OWNERSHIP

APPROVED *H.C. England*
Val. Engr. B. & G. R.R.

NOV. 1919. *Arthur Ridgway*
Asst. Chief Engr. D. & R. G. R. R.



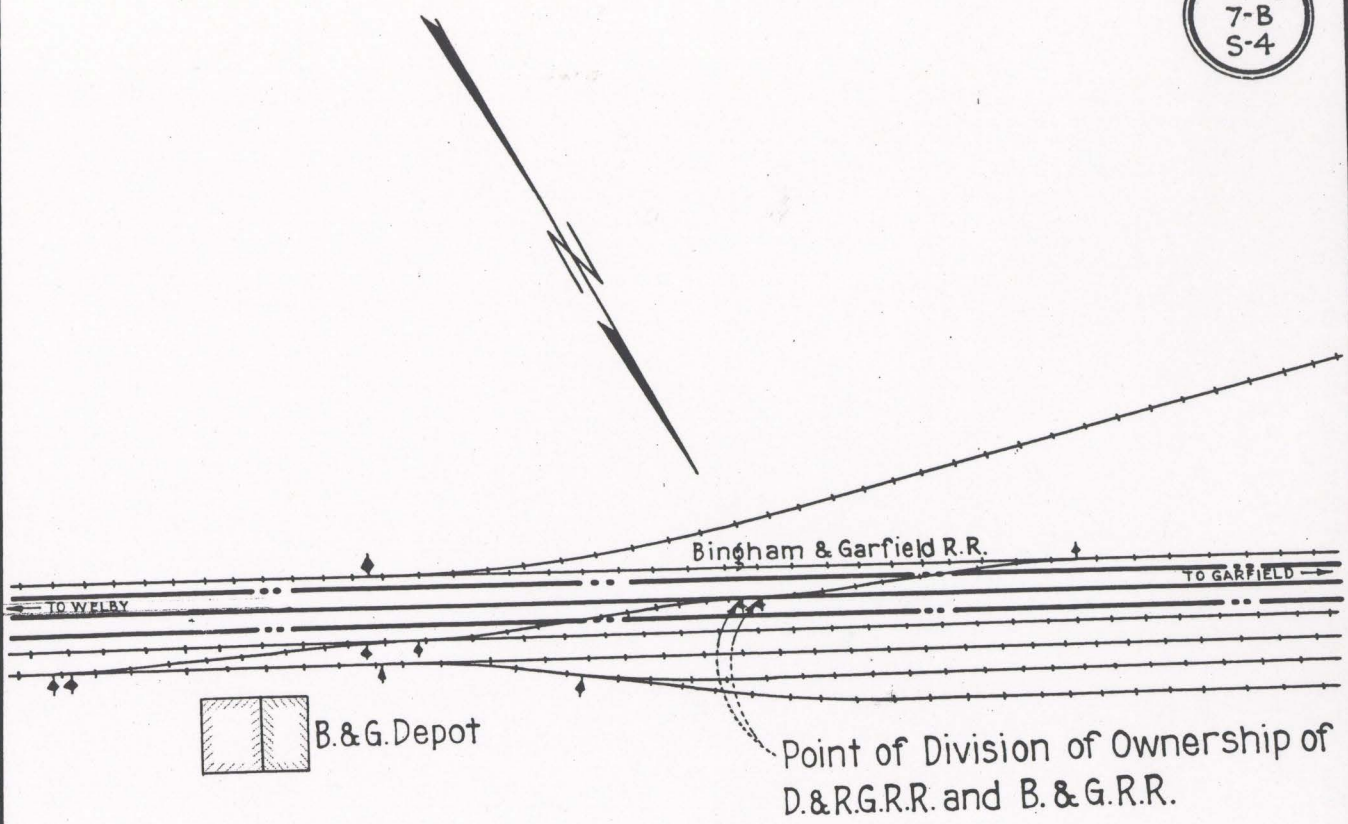
*Point of Division of Ownership of
D. & R. G. R. R. and B. & G. R. R.*

Scale 1"=100'

D. & R. G. R. R.
 CONNECTION WITH BINGHAM & GARFIELD R. R.
 MAGNA, UTAH
 SHOWING DIVISION OF OWNERSHIP

APPROVED *F. G. Gardner*
 Val. Engr. B. & G. R. R.

NOV. 1919. *Arthur Ridgway*
 Asst. Chief Engr. D. & R. G. R. R.

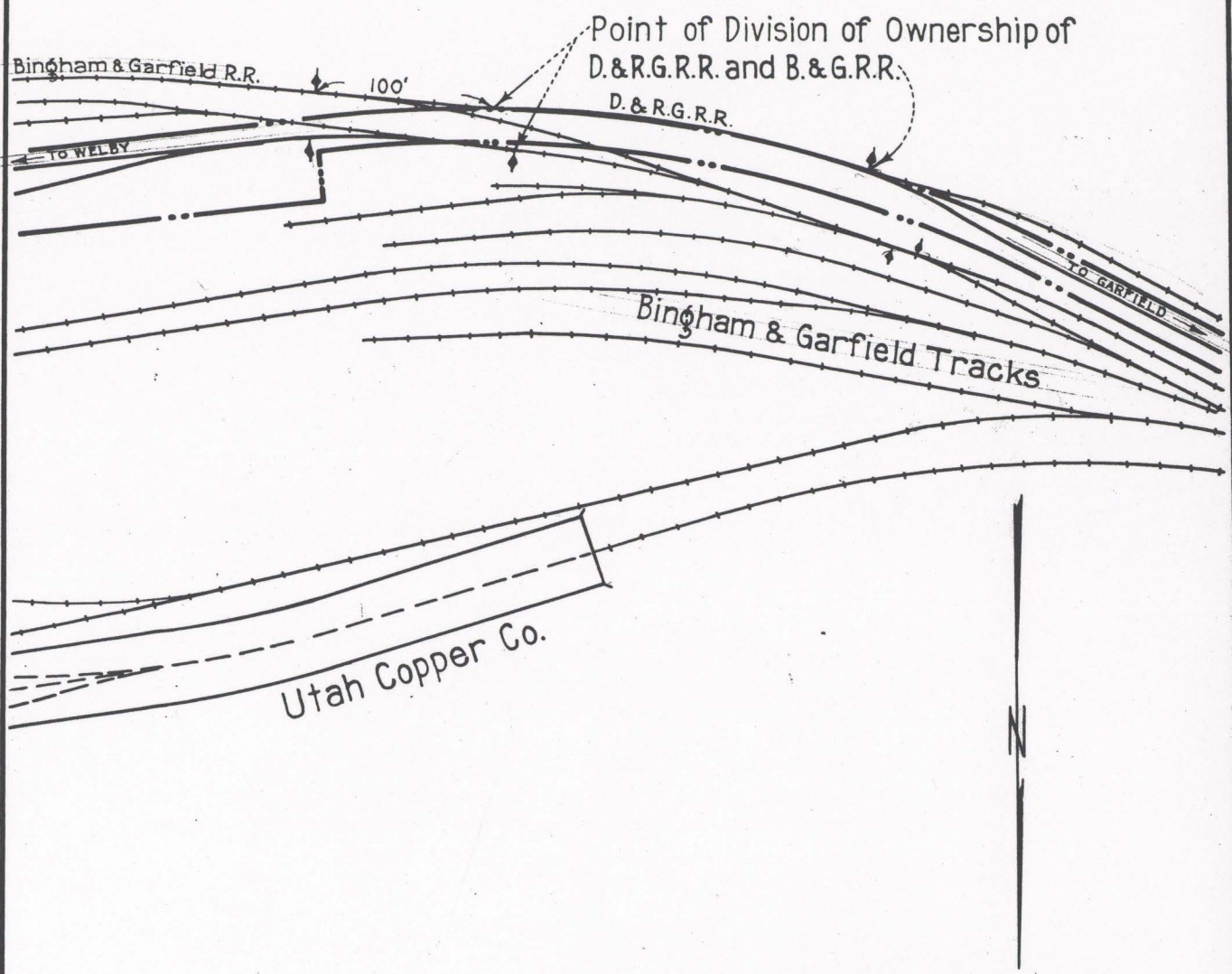


Scale 1"=100'

D. & R. G. R. R.
CONNECTION WITH BINGHAM & GARFIELD R. R.
MAGNA, UTAH
SHOWING DIVISION OF OWNERSHIP

APPROVED _____
Arthur Ridgway
Asst. Chief Engr. D. & R. G. R. R.

OCT. 1919. Asst. Chief Engr. D. & R. G. R. R.



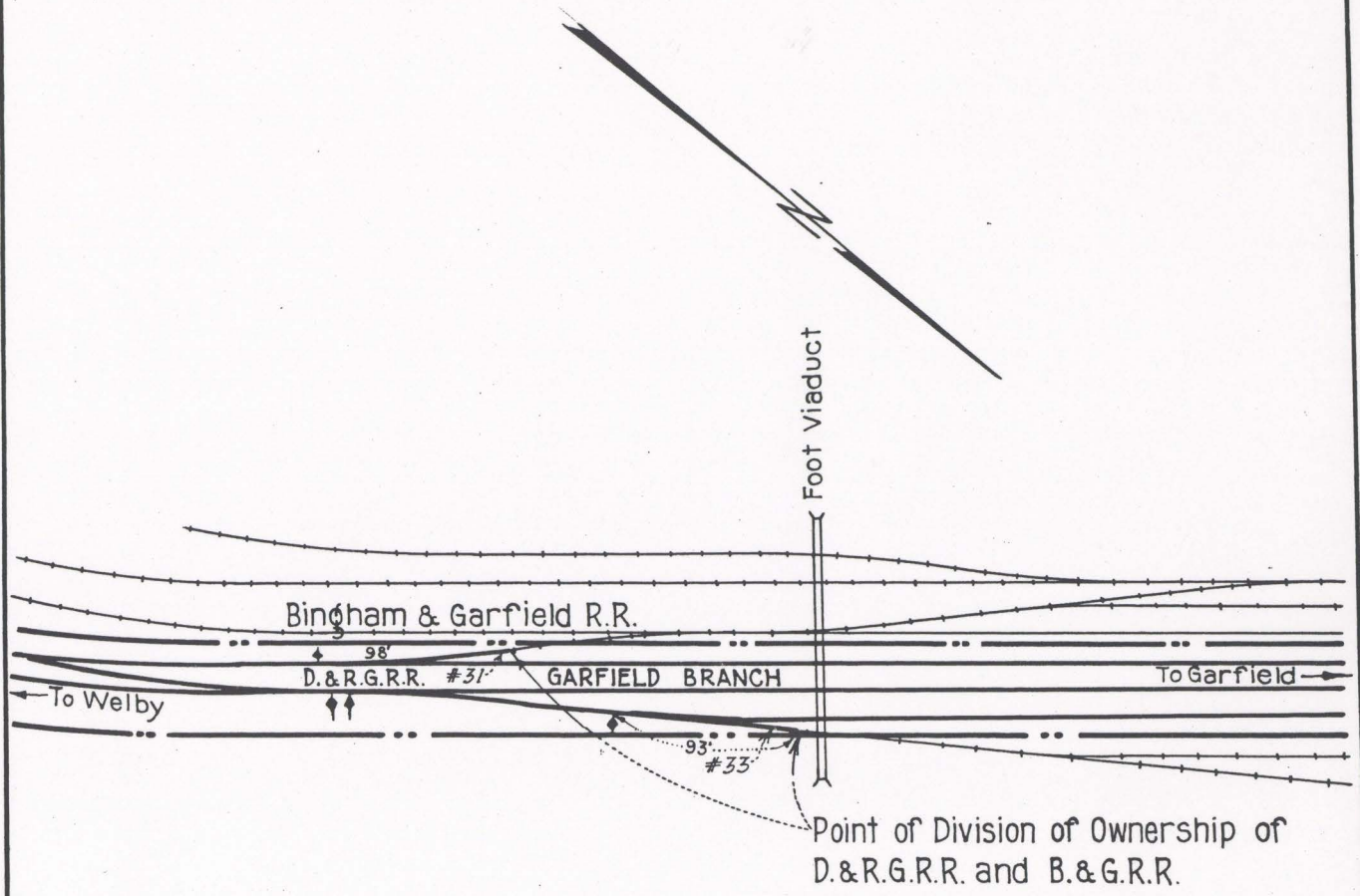
Scale 1"=100'

D. & R. G. R. R.
 CONNECTION WITH BINGHAM & GARFIELD R. R.
 MAGNA, UTAH
 SHOWING DIVISION OF OWNERSHIP

APPROVED *H.C. Goodrich*
 Val. Engr. B. & G. R. R.

Arthur Ridgway
 Asst. Chief Engr. D. & R. G. R. R.

OCT. 1919.

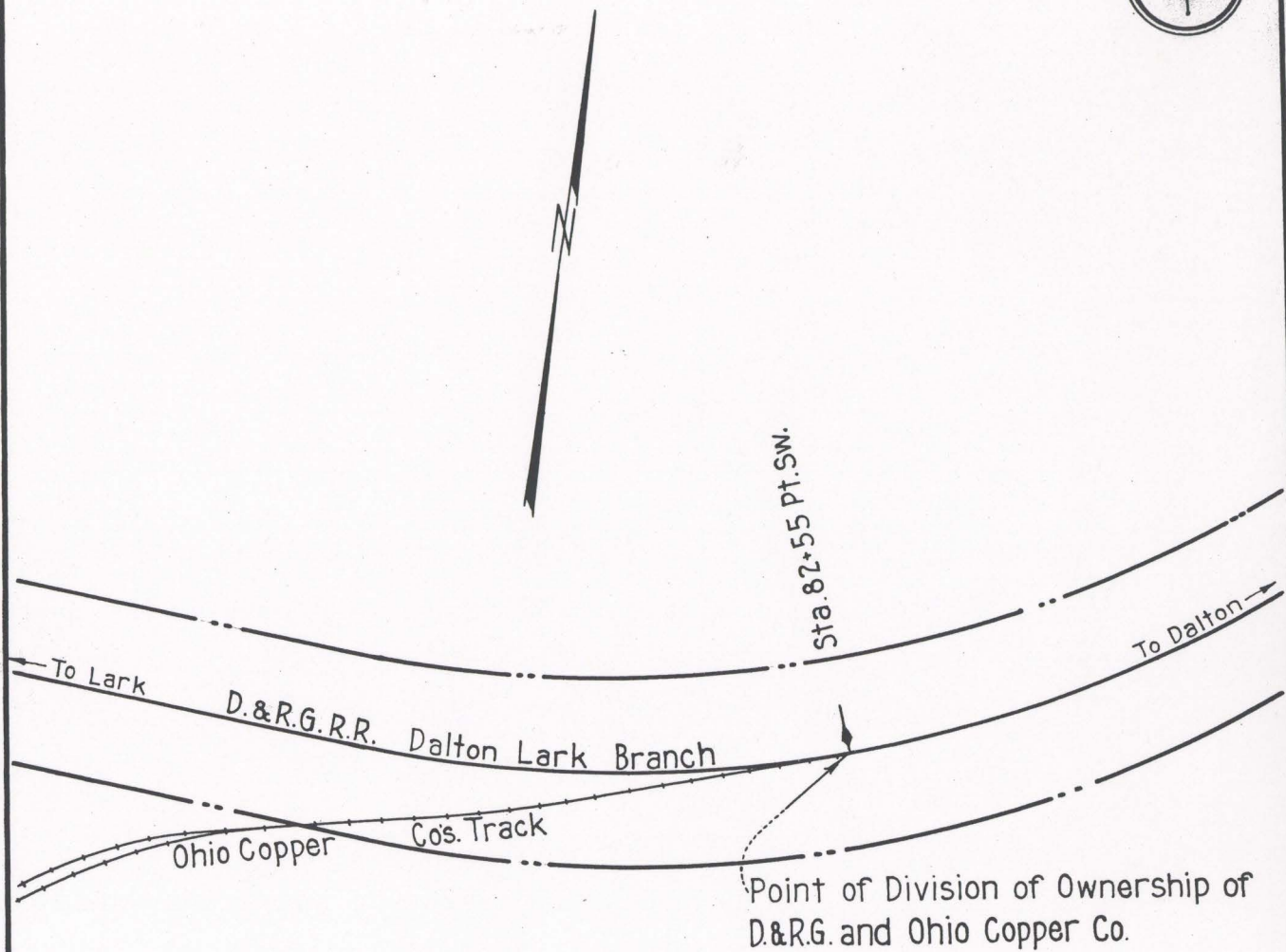


Scale 1"=100'

D. & R. G. R. R.
 CONNECTION WITH BINGHAM & GARFIELD R. R.
 MAGNA UTAH
 SHOWING DIVISION OF OWNERSHIP

APPROVED *Arthur Ridgway*
 Val. Engr. B. & G. R. R.

OCT. 1919. *Arthur Ridgway*
 Asst. Chief Engr. D. & R. G. R. R.



Scale 1"=100'

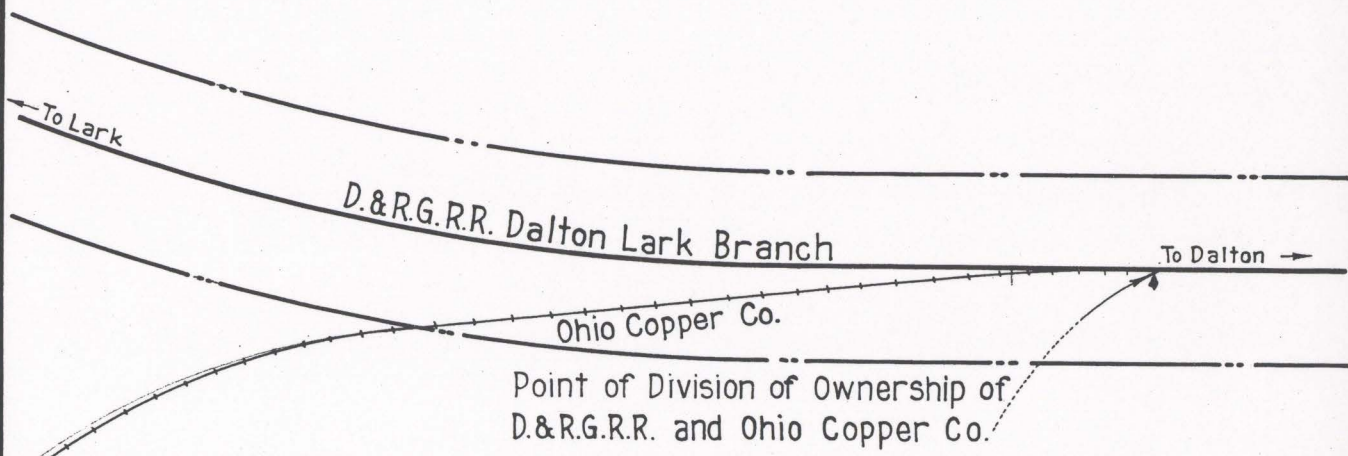

D. & R. G. R. R.
 CONNECTION WITH OHIO COPPER CO.
DALTON-LARK BRANCH
 SHOWING DIVISION OF OWNERSHIP

APPROVED

----- Val. Engr. O. C. Co.
Arthur Ridgway

 Asst. Chief Engr. D. & R. G. R. R.

OCT. 1919.



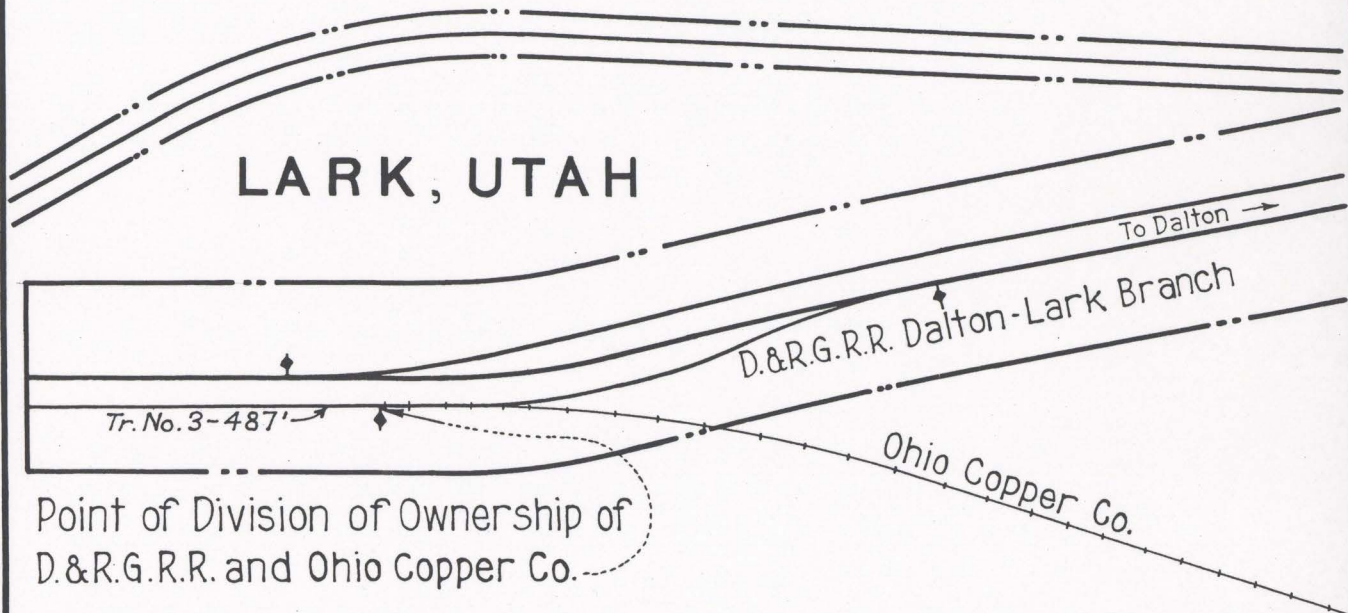
Pt. Sw. 152+55

Scale 1"=100'

D. & R. G. R. R.
 CONNECTION WITH OHIO COPPER CO.
DALTON-LARK BRANCH
 SHOWING DIVISION OF OWNERSHIP

APPROVED _____
Arthur Ridgway
 Asst. Chief Eng. D. & R. G. R. R.

OCT. 1919.



Scale 1"=100'

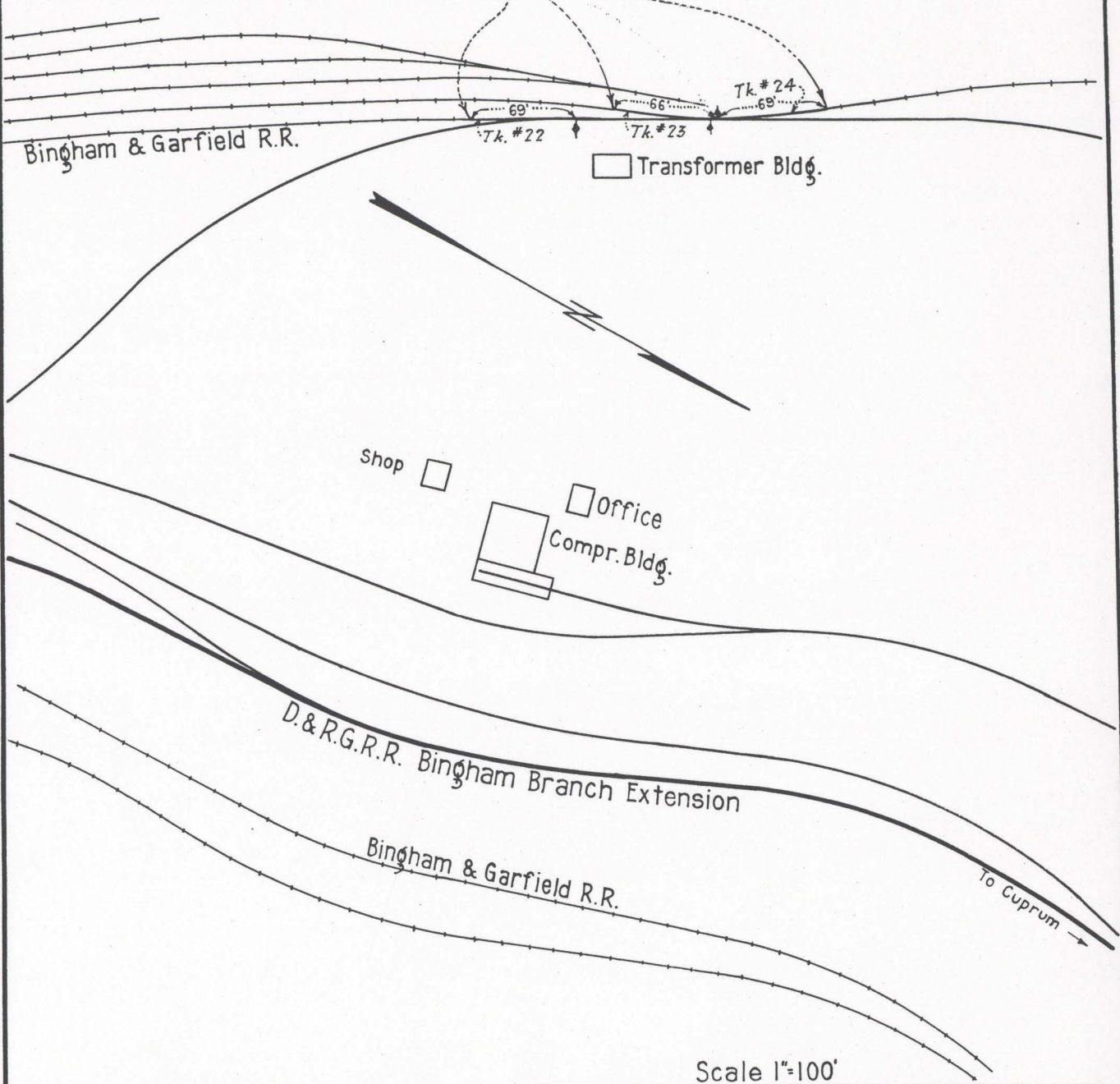
D. & R. G. R. R.
 CONNECTION WITH OHIO COPPER CO.
 LARK, UTAH
 SHOWING DIVISION OF OWNERSHIP

APPROVED _____
 Val. Engr. O. C. Co.
Arthur Ridgway
 Asst. Chief Engr. D. & R. G. R. R.

NOV 1919



Point of Division of Ownership of D.&R.G.R.R and Bingham & Garfield R.R.



Void by reason of purchase of D&RG connecting tracks by Bingham and Garfield Ry. Co. Sep 27 1925.

Arthur Ridgway

D. & R. G. R. R.
 CONNECTION WITH BINGHAM & GARFIELD R. R.
 CARR JCT., UTAH
 SHOWING DIVISION OF OWNERSHIP

APPROVED: *H. C. Grogan*
 Val. Engr. B. & G. R. R.


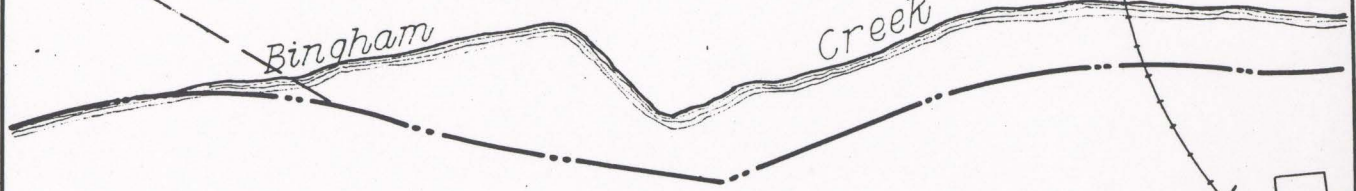
Arthur Ridgway
 Ass. Chief Engr. B. & G. R. R.

NOV 1919



SW 1/4 NE 1/4 Sec. 35
T.35, R.3W.

NW 1/4 NE 1/4 Sec. 35
T.35, R.3W.



Utah Copper Co.

Point of Division of Ownership of
D. & R. G. R. R. and Utah Copper Co.

NE 1/4 NE 1/4 Sec. 35
T.35, R.3W.

Scale 1"=100'

*Void by removal of Copper
Belt Branch and purchase
of D&RG right of way by
Bingham and Garfield Ry. Co.
Sep 21- 1925.*

Arthur Ridgway

D. & R. G. R. R.
 CONNECTION WITH UTAH COPPER CO.
 NEAR OHIO COPPER BINS, UTAH.
 SHOWING DIVISION OF OWNERSHIP

APPROVED *Arthur Ridgway*
Asst. Chief Engr. U. C. Co.


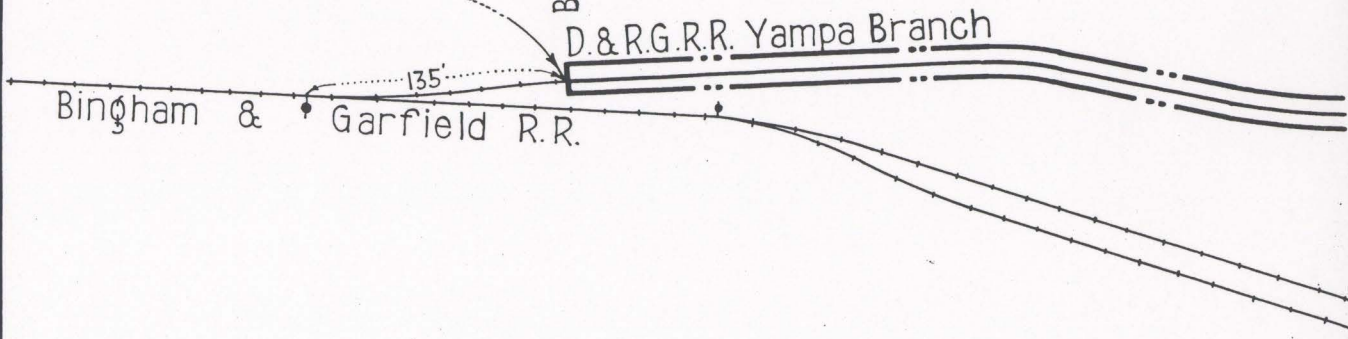
NOV. 1919. Asst. Chief Engr. D. & R. G. R. R.



S.W. 1/4 Sec. 26
T. 35., R. 3W.

Begin. Val. Sec. 7-F. Utah.

Point of Division of Ownership of
D. & R. G. R. R. and B. & G. R. R.



Scale 1"=100'

*Void by reason of removal
of Yampa Branch and pur-
chase of right of way by
B & G Ry. Co. Sep 21, 1925*

Arthur Ridgway

D. & R. G. R. R.
 CONNECTION WITH BINGHAM & GARFIELD R. R.
 NEAR BOSTON CON. BINS, UTAH.
 SHOWING DIVISION OF OWNERSHIP

APPROVED *A. S. Guibrich*
 Val. Engr. B. & G. R. R.

OCT. 1919. *Arthur Ridgway*
 Asst. Chief Engr. B. & G. R. R.