

INDUSTRY
TRACKAGE

ON THE

— — —
THE DENVER AND

Rio Grande
WESTERN RAILROAD COMPANY

INDUSTRY

Alphabetical Index

COLORADO DIVISION

Adobe -----	10	East Denver Belt Line -----	6
Arvada -----	11	Energy Spur, nr Milner -----	18
Burnham -----	2	Haybro -----	14
Carbondale, nr -----	16	North Yard, Denver -----	5A
Colorado Springs -----	7	Oakridge -----	13
Concrete -----	9	Pueblo -----	8
Craig -----	15	Rifle -----	17
Denver ----- 1,2,3,4,5,5A		Rocky Flats -----	12

UTAH DIVISION

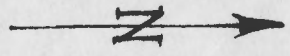
Bacchus Spur -----	61	Mutual -----	54
Becks -----	66	North Salt Lake -----	67
Castle Gate -----	27	Potash Spur, nr Brendel -----	70
East Wellington -----	23	Price -----	26
East Yard, Grand Jct. -----	18	Provo ----- 30,31,32	
Garfield -----	59	Rains -----	53
Gilsonite -----	22	Roper -----	33,34
Gomez -----	28	Salt Lake City ----- 35 thru 41	
Grand Junction ----- 19,20,21		SLCUD&RCo. -----	42,43
Hooper -----	69	Former SL&URR -----	44,45
Ironton -----	29	" Bamberger -----	46 thru 49
Jumbo Mill Spur -----	56	Sands Spur -----	60
Keigley -----	57	Spring Canyon -----	50
Kenilworth -----	62	Standardville -----	51
Lark -----	58	Sugar House Spur -----	63,64
Latuda -----	52	Ucaru, nr Green River -----	25
Layton Sugar Works -----	68	Wellington -----	24
Money Coal Company -----	55	Wilford -----	65

COLORADO DIVISION
Alphabetical List

Adobe -----	24A	North Yard - Denver -----	1
Bragdon (Conn. AT&SF) ---	21	Palmer Lake -----	15
Burnham - W 12th to W 7th	8	Portland -----	24
" - W 7th to W 3rd.	9	Prospect to Utah Jct. ---	1
Buttes -----	20	Pueblo - West Yard -----	22
		" - Walker Yard -----	22A
Canon City -----	26	" - Round House Yard ---	22B
Concrete -----	23	Pueblo General Map -----	22C
Colorado Springs -----	16	Pueblo to Canon City -----	22D
Colo. Spgs. - Main Yard -	17	" " Goodnight -----	22E
		Pueblo Stock Yards -----	22F
Denver - West Portion			
Cherry Creek to Walnut	6	Sedalia -----	13
Walnut St. to W 12th	7	Spruce -----	14
Denver - South Den. King.	10	Southern Jct. -----	28
		Stock Yards Branch (Belt Line) ---	4
East Denver Belt Line		Southern Jct. to Walsenburg ---	29
U.P. Connection -----	5	Trinidad -----	34
Utah Jct. to Belt Line	3		
		U.P.Conn. to E.Den.Belt Line ---	3
Florence -----	25		
Fountain - Conn. AT&SF ---	19	Walsenburg -----	33
		" from So. Jct. -----	29
Kelker -----	18	Zuni - Main Line from Pecos ---	2
Littleton - Conn. AT&SF ---	12		
Manitou Branch -----	17		
Military Junction -----	11		

LEGEND

	D&RG W Tracks	Joint with CR&P
	NWT	" " " "
	D&RG W	Not Joint with CR&P
	NWT	" " " "
	C&S	" " " "
	CB&Q	" " " "



See Sheet No. 2
for trackage west
of Pecos St.

PROSPECT

M.P. 1.06 (from
Union Station)

FOX JCT.

M.P. 1.58 End
of Two Main
Tracks

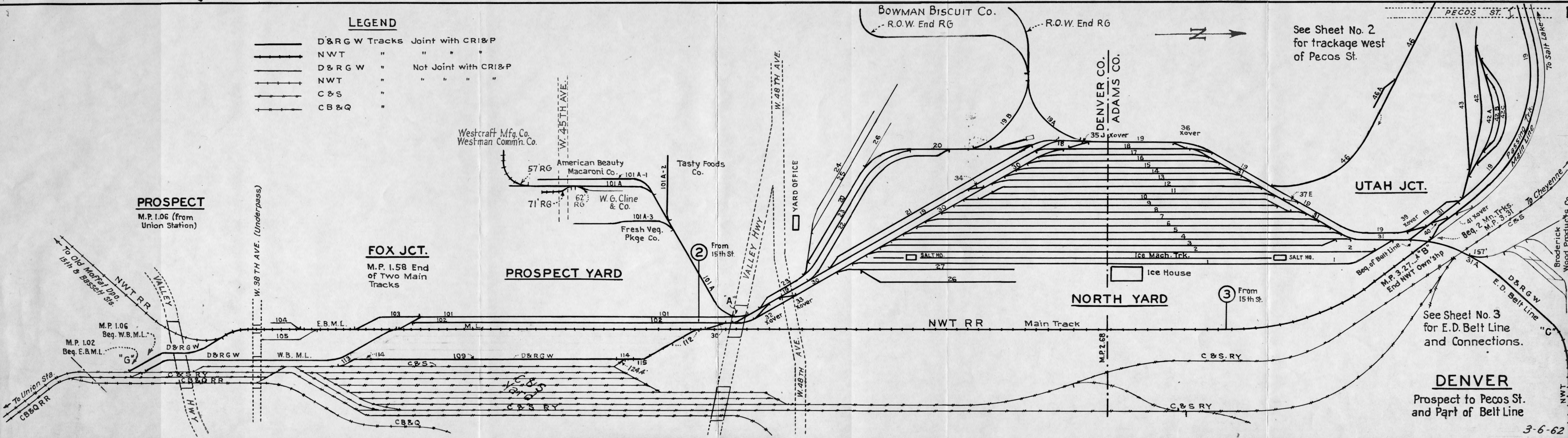
PROSPECT YARD

NORTH YARD

UTAH JCT.

DENVER

Prospect to Pecos St.
and Part of Belt Line



See Sheet No. 3
for E.D. Belt Line
and Connections.

LEGEND

	D & R G W Tracks	Joint with C R I & P
	N W T	" " " "
	D & R G W	Not Joint with C R I & P
	N W T	" " " "
	C & S	" " " "
	C B & Q	" " " "

PROSPECT

M.P. 1.06 (from Union Station)

FOX JCT.

M.P. 1.58 End of Two Main Tracks

PROSPECT YARD

C&S-C.B.&Q, Each 25% D.&R.G.-C.R.I.&P. 50%

NORTH YARD

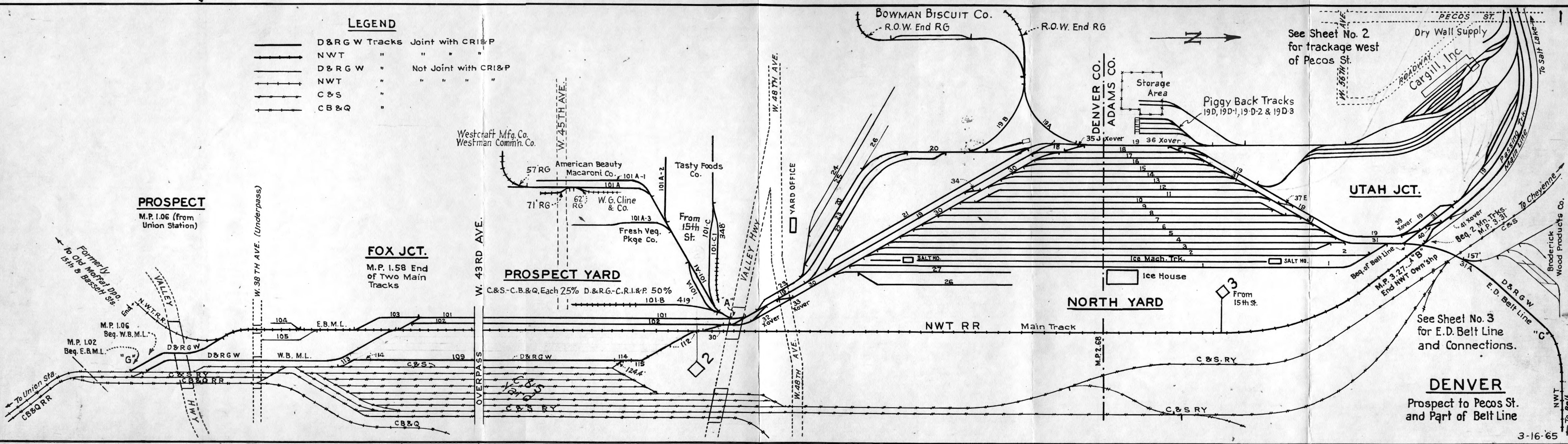
NWT RR Main Track

UTAH JCT.





See Sheet No. 3 for E.D. Belt Line and Connections.

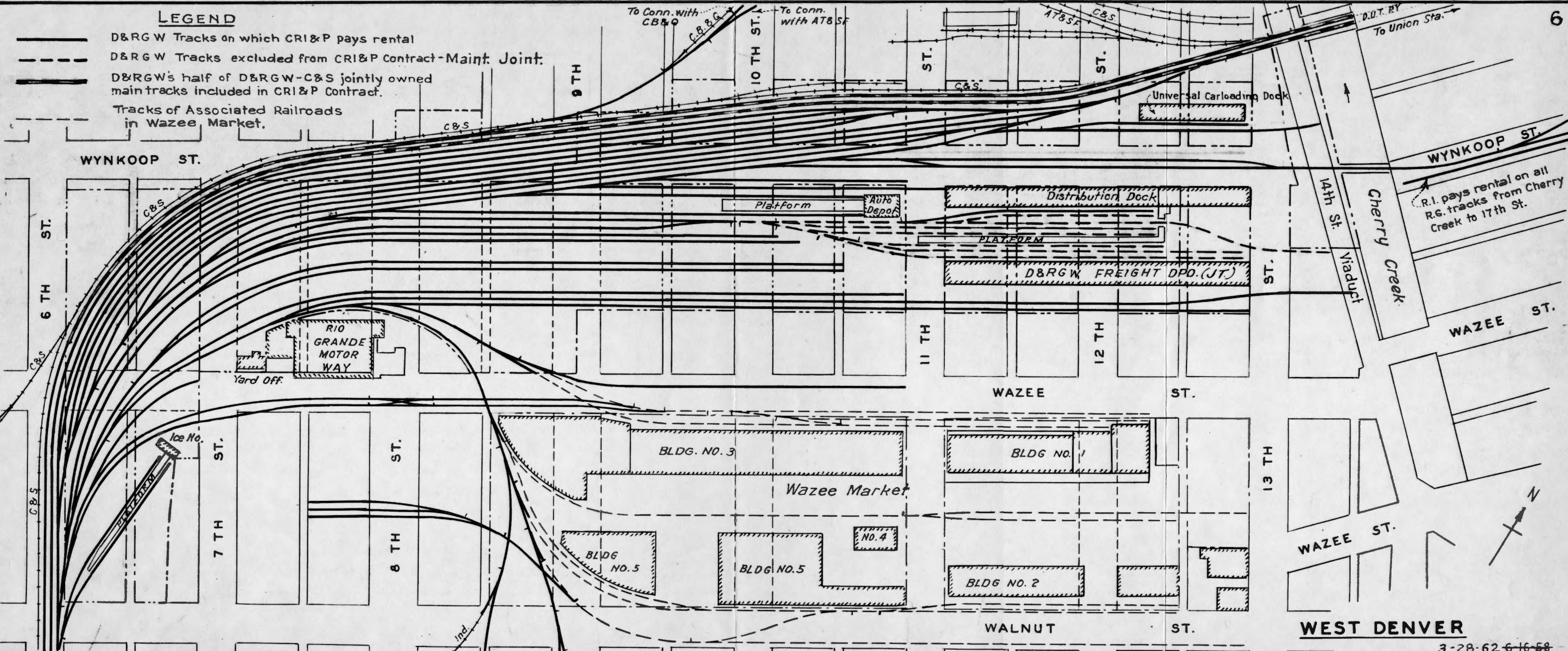
DENVER

Prospect to Pecos St. and Part of Belt Line







LEGEND

-  D&RGW Tracks on which CRI&P pays rental
-  D&RGW Tracks excluded from CRI&P Contract-Maint. Joint.
-  D&RGW's half of D&RGW-C&S jointly owned maintracks included in CRI&P Contract.
-  Tracks of Associated Railroads in Wazee Market.



C.R.I. pays rental on all R.G. tracks from Cherry Creek to 17th St.

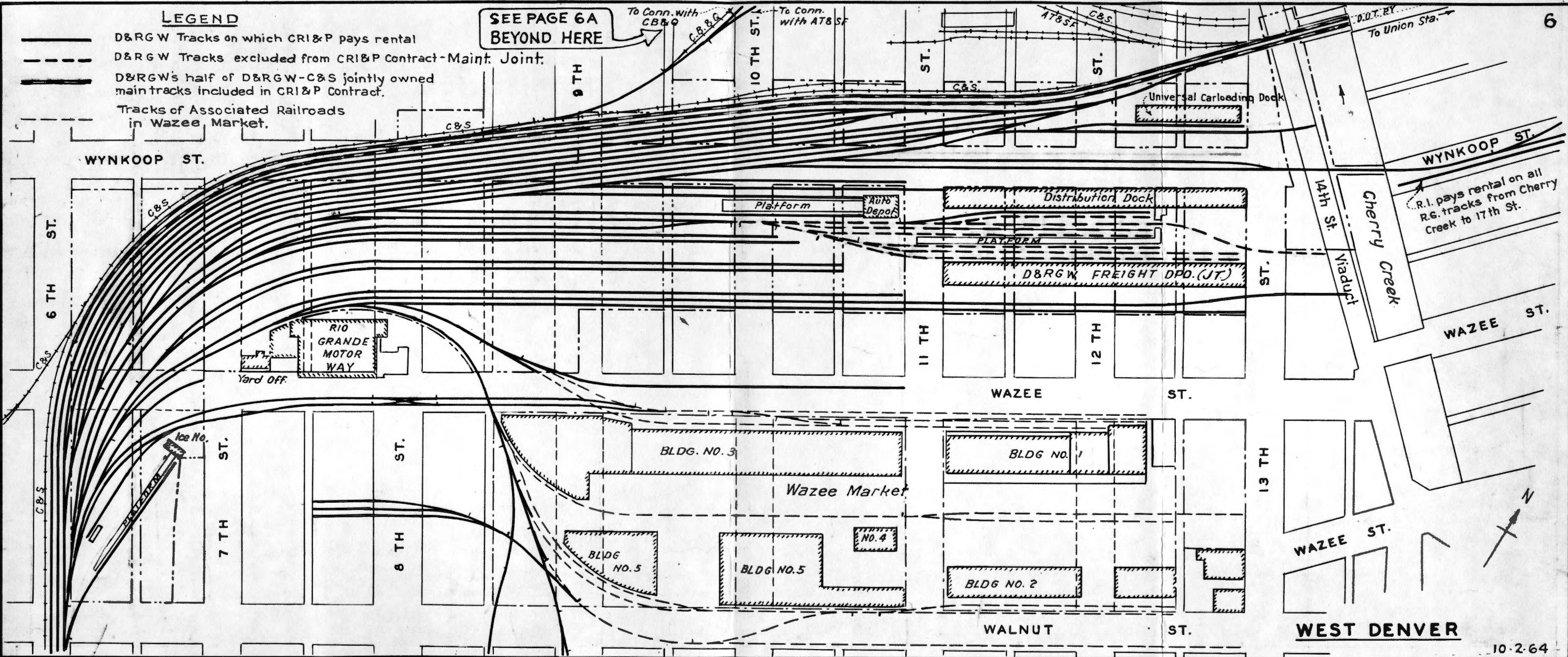
LEGEND

-  D&RGW Tracks on which CRI&P pays rental
-  D&RGW Tracks excluded from CRI&P Contract-Maint. Joint.
-  D&RGW's half of D&RGW-C&S jointly owned main tracks included in CRI&P Contract.
-  Tracks of Associated Railroads in Wazee Market.

SEE PAGE 6A
BEYOND HERE

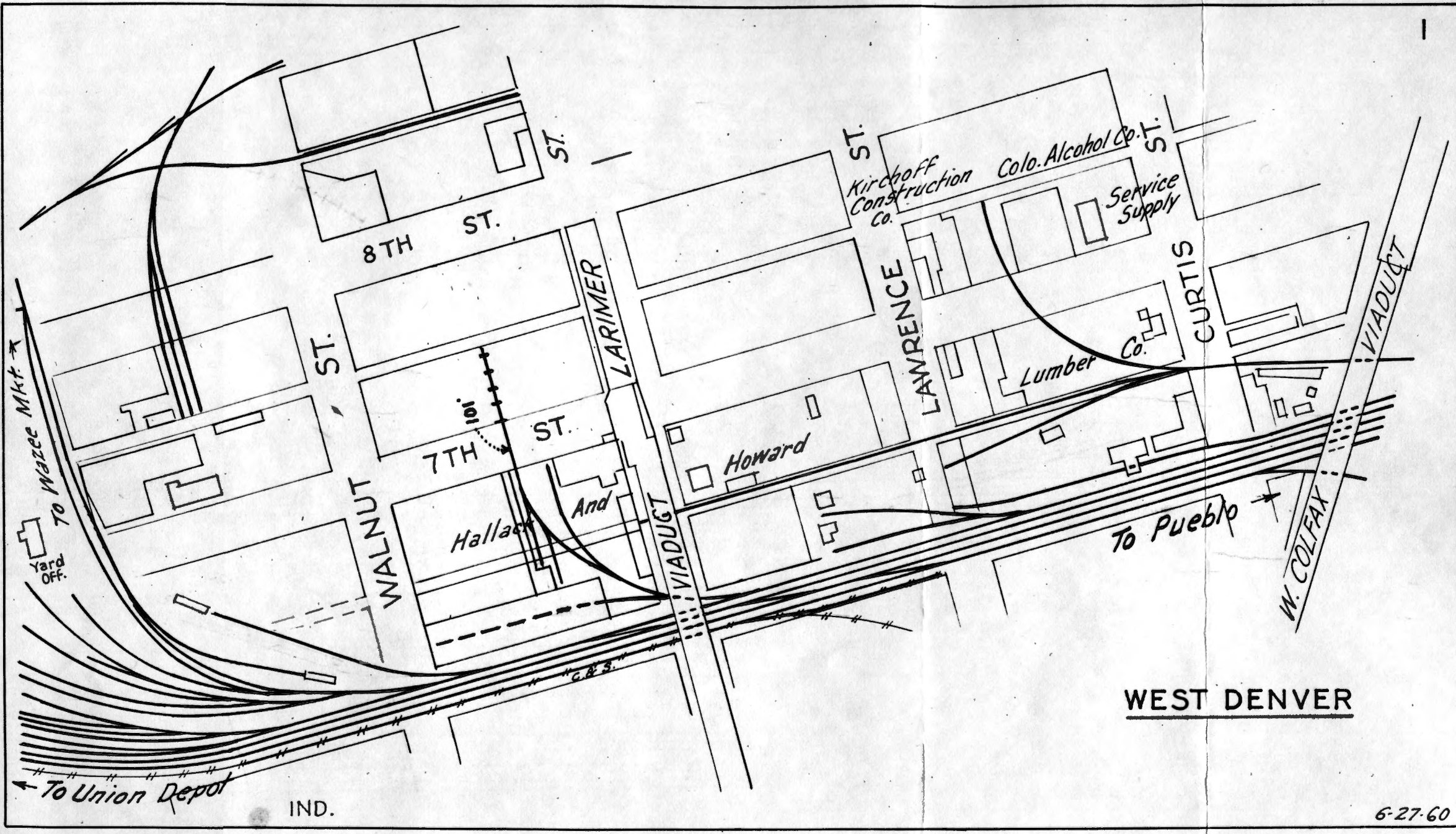
To Conn. with
C&S

To Conn. with
AT&SF



R.I. pays rental on all
R.G. tracks from Cherry
Creek to 17th St.

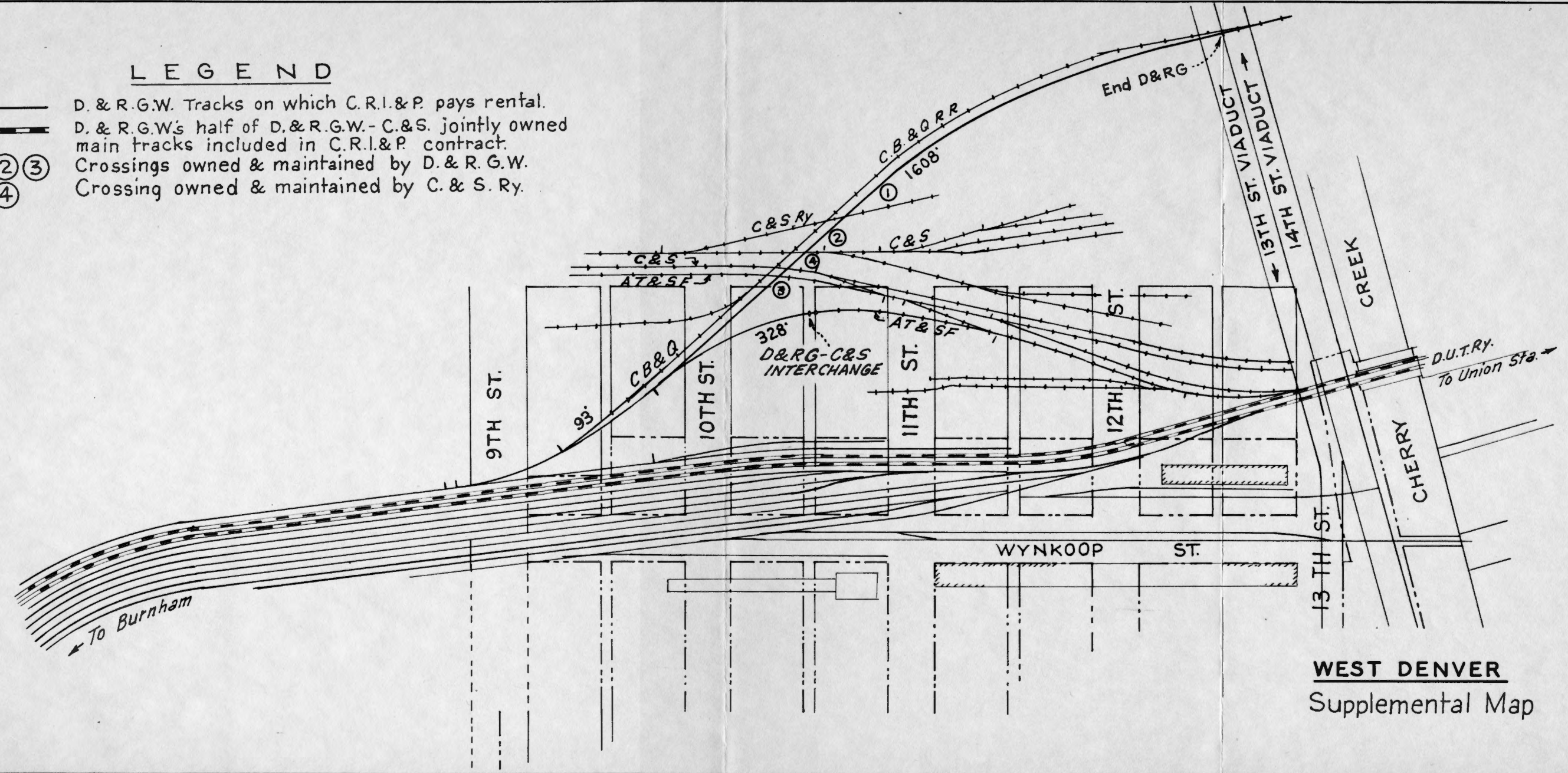




WEST DENVER

LEGEND

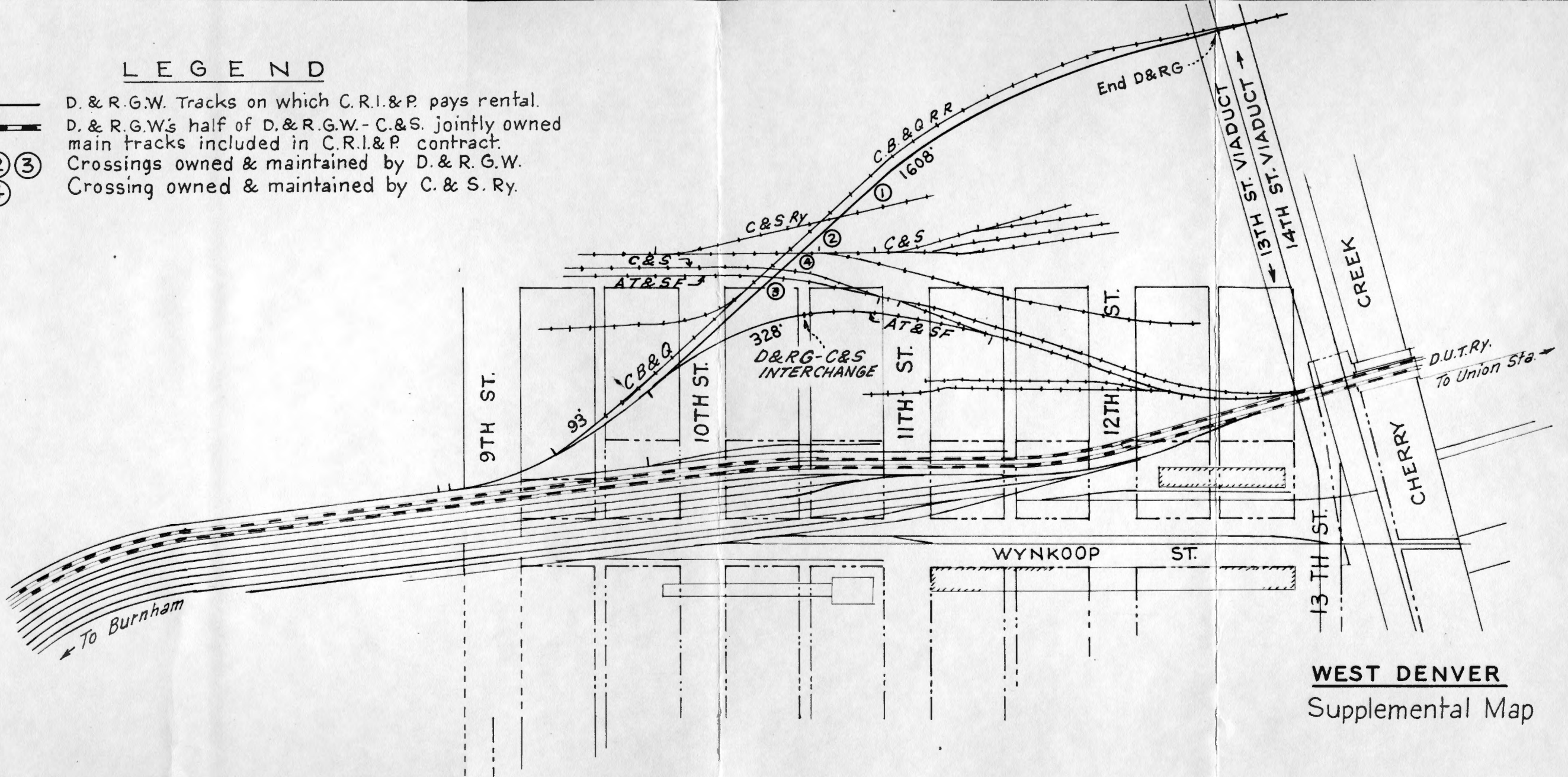
- D. & R.G.W. Tracks on which C.R.I.&P. pays rental.
- D. & R.G.W.'s half of D. & R.G.W.- C.&S. jointly owned main tracks included in C.R.I.&P. contract.
- ① ② ③ Crossings owned & maintained by D. & R. G.W.
- ④ Crossing owned & maintained by C. & S. Ry.



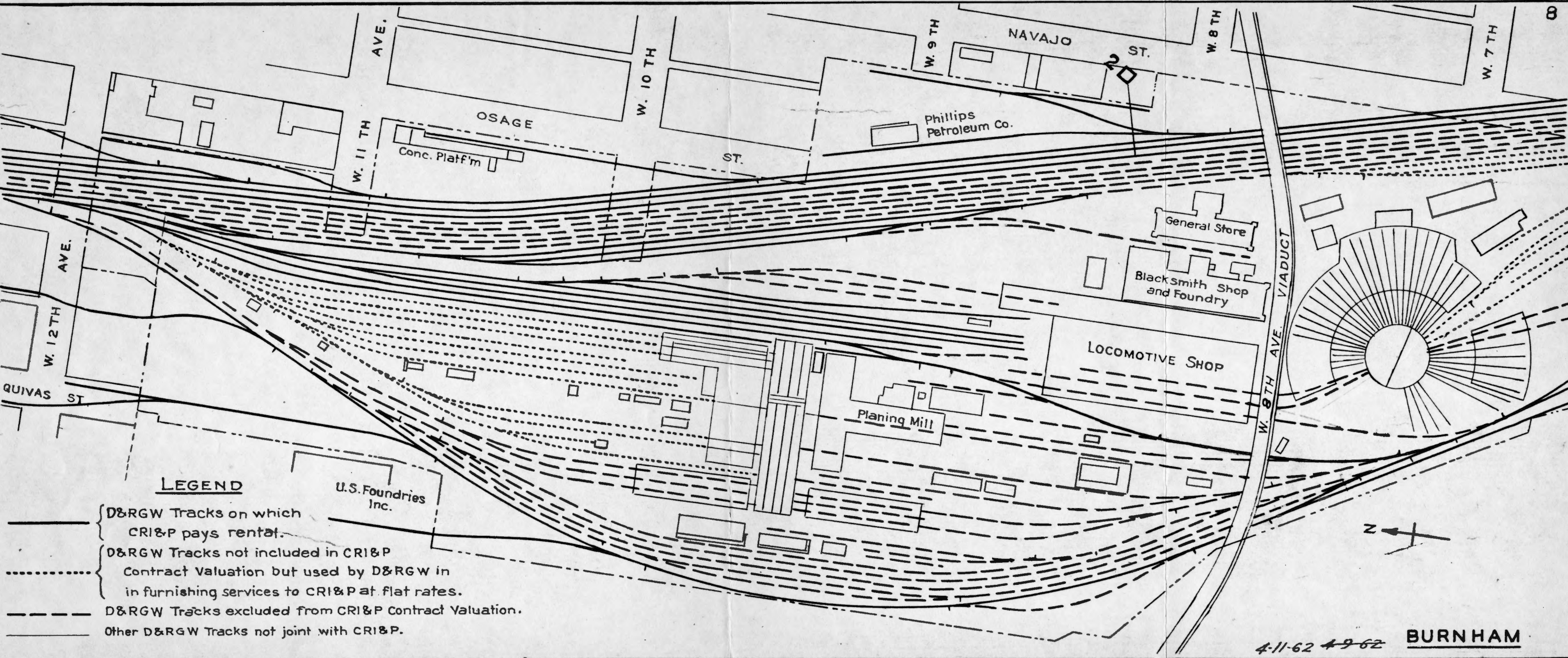
WEST DENVER
Supplemental Map

LEGEND





- D. & R.G.W. Tracks on which C.R.I.&P. pays rental.
- D. & R.G.W.'s half of D. & R.G.W. - C.&S. jointly owned main tracks included in C.R.I.&P. contract.
- ① ② ③ Crossings owned & maintained by D. & R.G.W.
- ④ Crossing owned & maintained by C. & S. Ry.



WEST DENVER
Supplemental Map

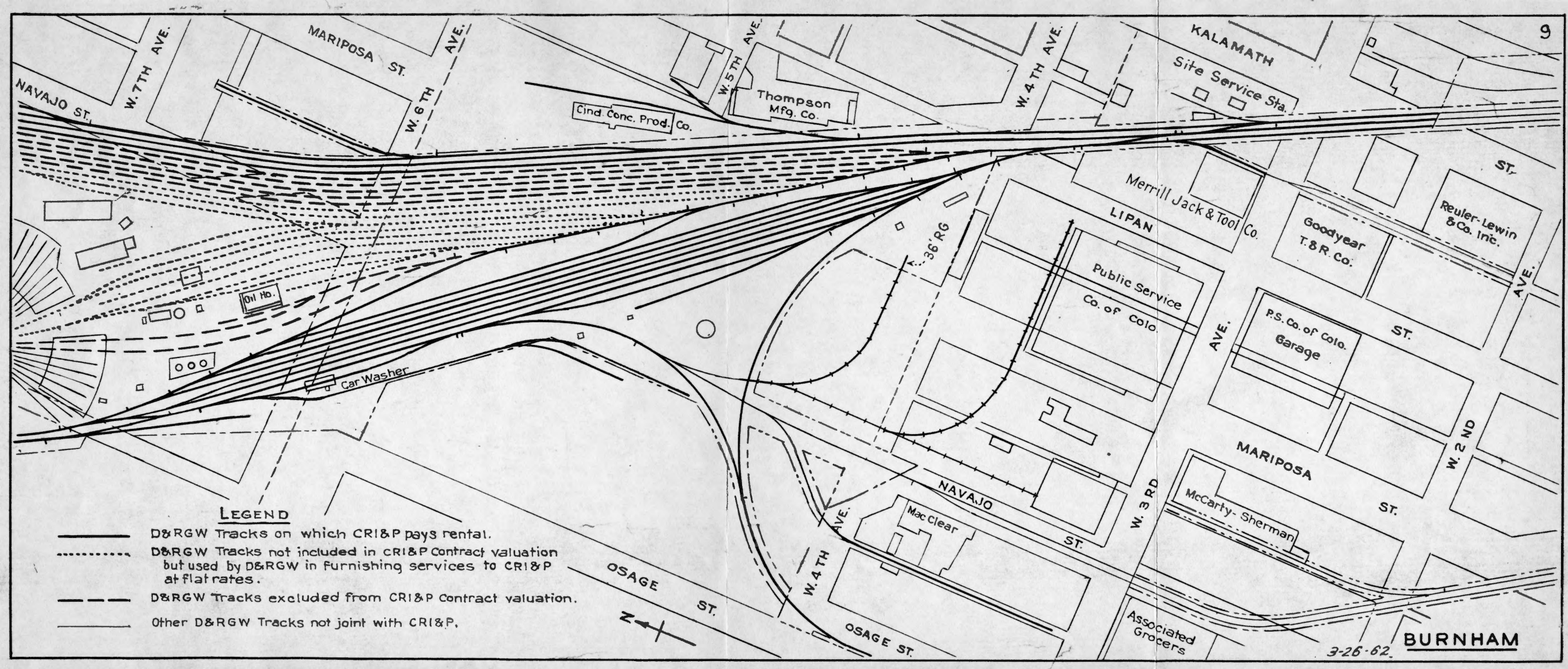


LEGEND

-  D&RGW Tracks on which CRIP pays rental.
-  D&RGW Tracks not included in CRIP Contract Valuation but used by D&RGW in furnishing services to CRIP at flat rates.
-  D&RGW Tracks excluded from CRIP Contract Valuation.
-  Other D&RGW Tracks not joint with CRIP.

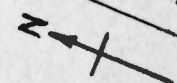
4-11-62 4-9-62

BURNHAM



LEGEND

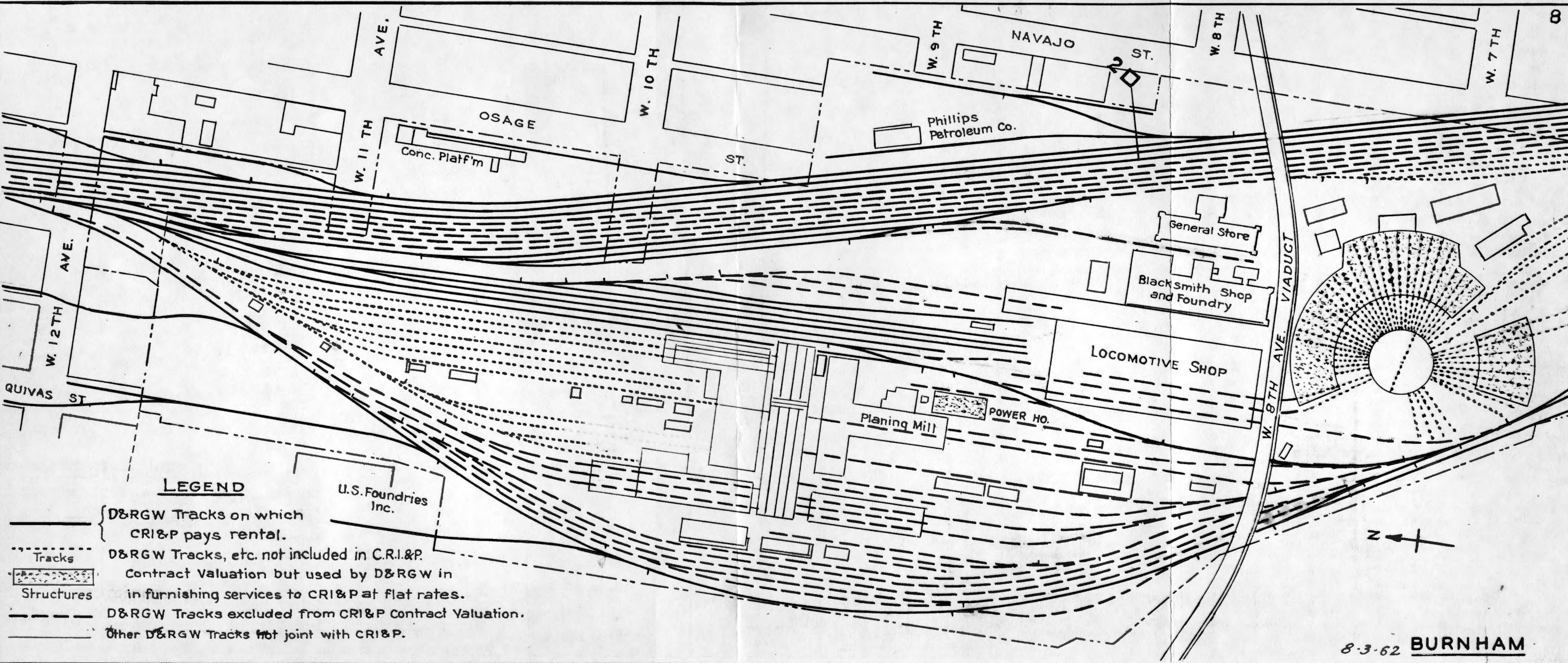
- D&RGW Tracks on which CRIP pays rental.
- ⋯ D&RGW Tracks not included in CRIP Contract valuation but used by D&RGW in furnishing services to CRIP at flat rates.
- - - D&RGW Tracks excluded from CRIP Contract valuation.
- Other D&RGW Tracks not joint with CRIP.








3-26-62

BURNHAM

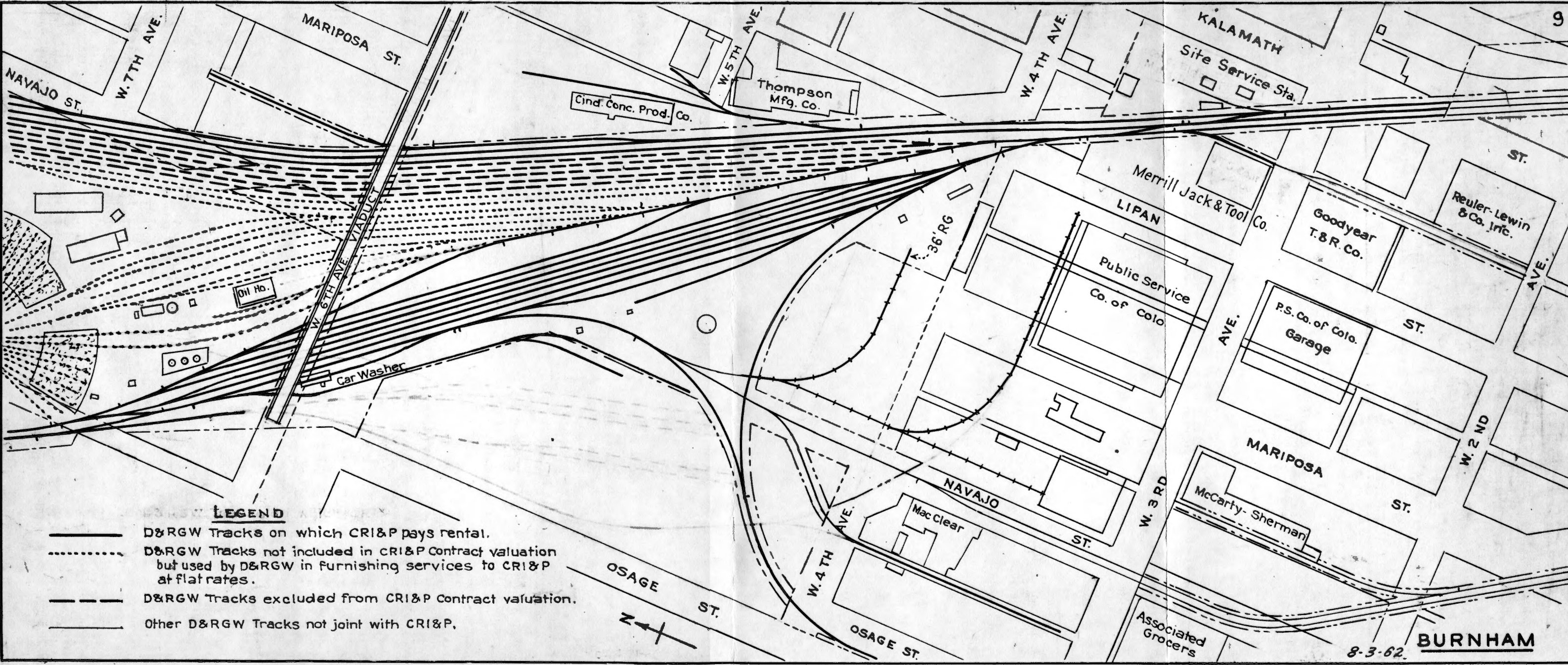
W. 7TH AVE. MARIPOSA ST. W. 6TH AVE. W. 5TH AVE. W. 4TH AVE. W. 4TH AVE. KALAMATH ST. Site Service Sta.
 NAVAJO ST. Cind. Conc. Prod. Co. Thompson Mfg. Co.
 Merrill Jack & Tool Co. LIPAN ST. Goodyear T.B.R. Co. Reuler-Lewin & Co. Inc.
 Oil Hb. Public Service Co. of Colo. P.S. Co. of Colo. Garage
 Car Washer
 36' RG
 NAVAJO ST. W. 3RD AVE. W. 2ND AVE. MARIPOSA ST. McCarty-Sherman
 OSAGE ST. OSAGE ST. Mac Clear
 Associated Grocers



LEGEND

-  { D&RGW Tracks on which CRI&P pays rental.
-  Tracks D&RGW Tracks, etc. not included in C.R.I.&P.
-  Structures Contract Valuation but used by D&RGW in furnishing services to CRI&P at flat rates.
-  D&RGW Tracks excluded from CRI&P Contract Valuation.
-  Other D&RGW Tracks not joint with CRI&P.

U.S. Foundries Inc.



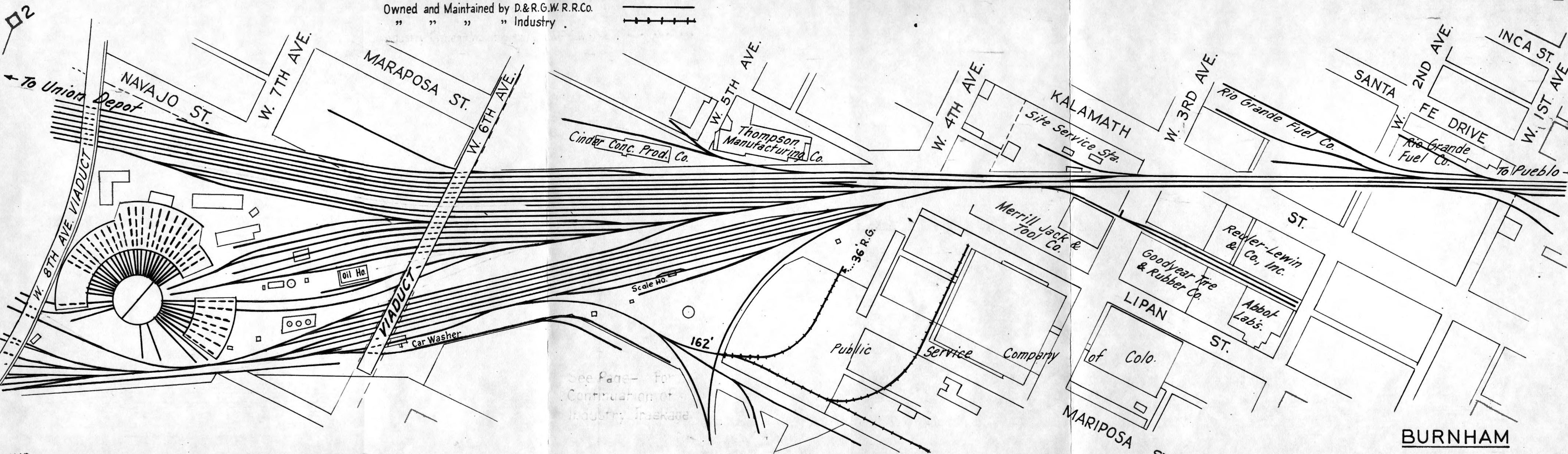
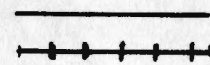
LEGEND

- D&RGW Tracks on which CRI&P pays rental.
- D&RGW Tracks not included in CRI&P Contract valuation but used by D&RGW in furnishing services to CRI&P at flat rates.
- - - - D&RGW Tracks excluded from CRI&P Contract valuation.
- Other D&RGW Tracks not joint with CRI&P.

LEGEND

Owned and Maintained by D.&R.G.W.R.R.Co.

" " " " Industry



D2

To Union Depot

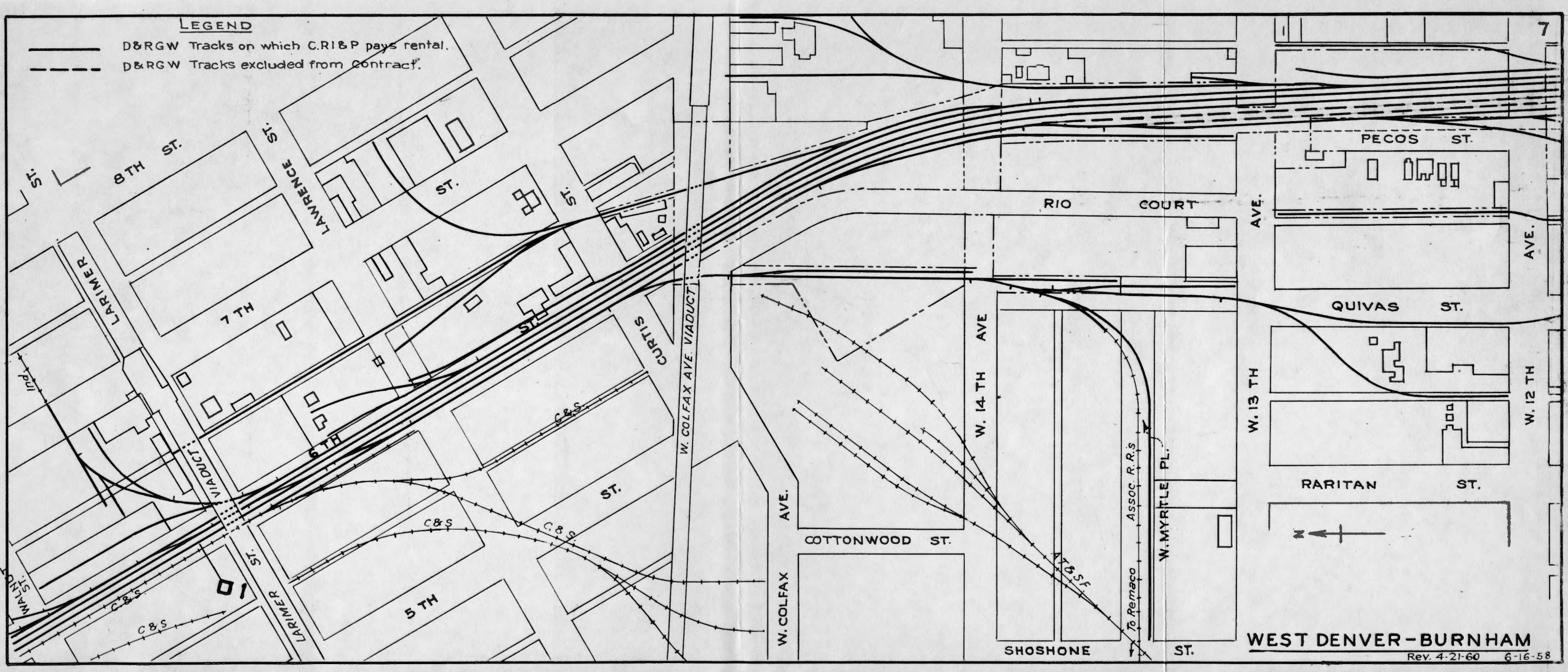
To Pueblo

See Page - for Continuation of Industry Trackage

BURNHAM

LEGEND

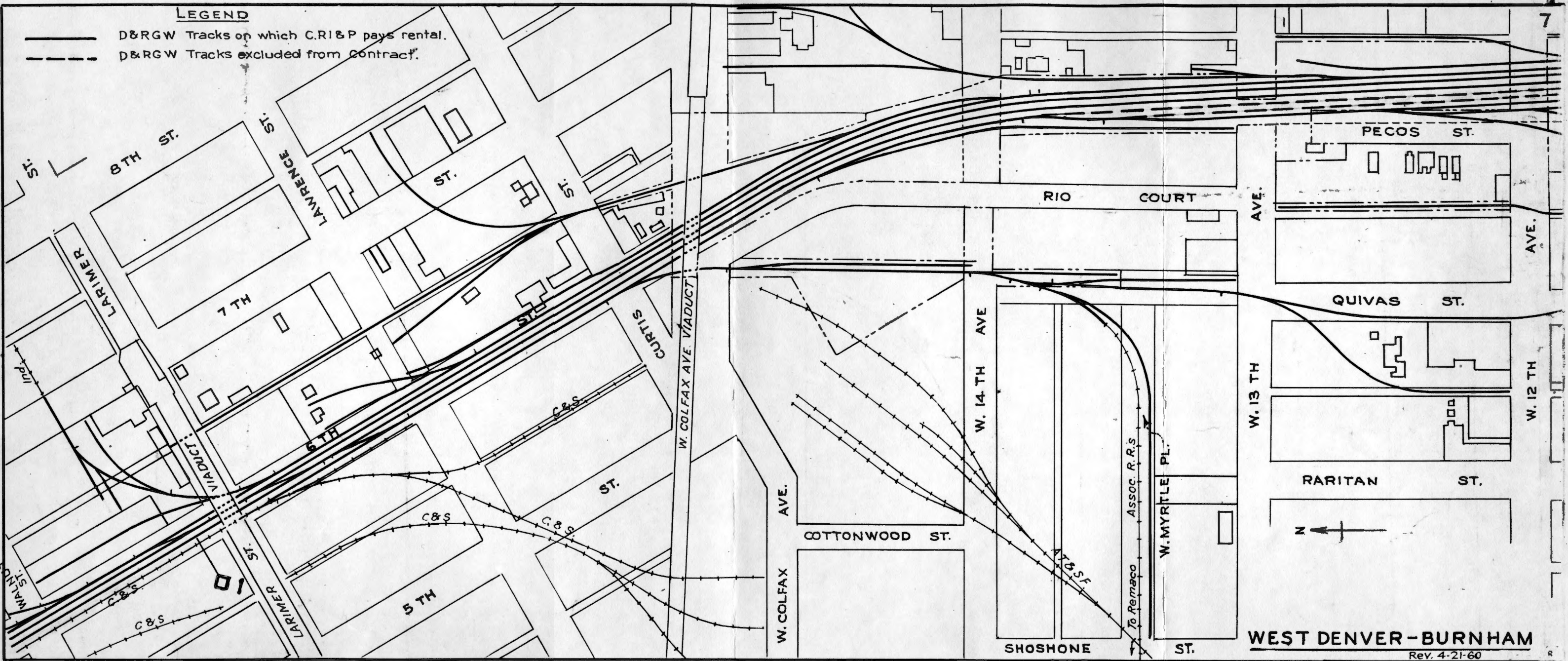
- D&RGW Tracks on which C.R.I&P pays rental.
- - - D&RGW Tracks excluded from Contract.



WEST DENVER - BURNHAM


LEGEND


- D&RGW Tracks on which C.R.I&P pays rental.
- - - D&RGW Tracks excluded from Contract.

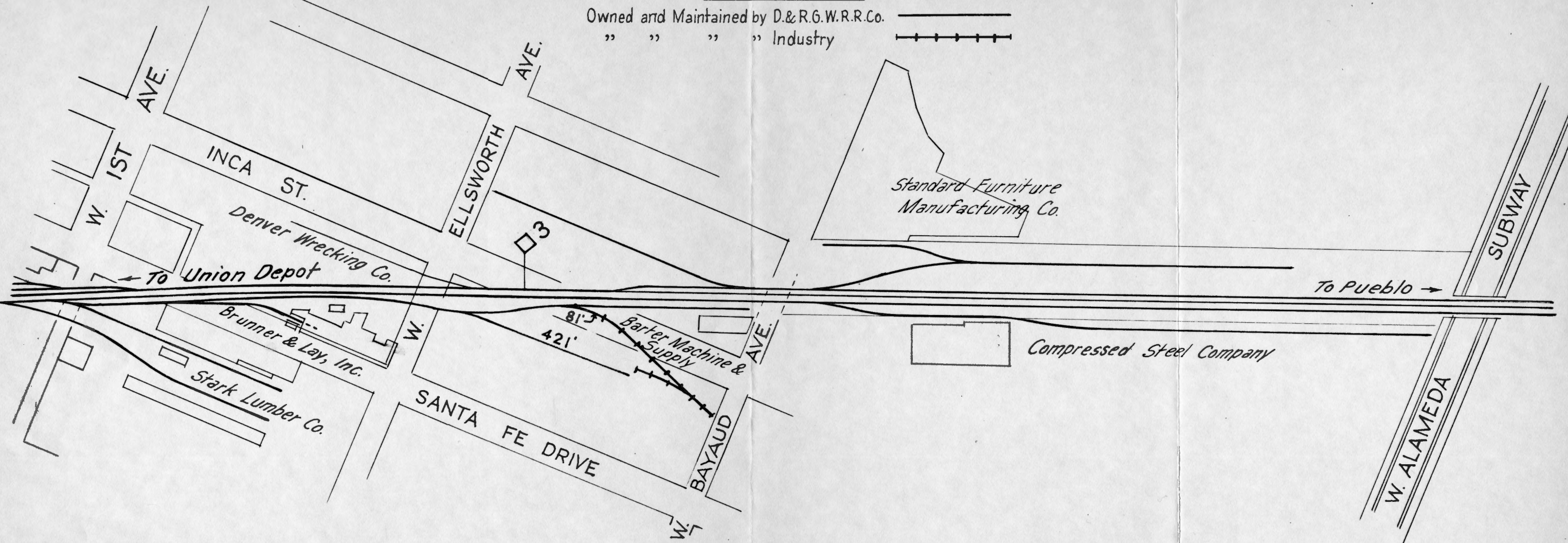


WEST DENVER-BURNHAM

LEGEND

Owned and Maintained by D.&R.G.W.R.R.Co. 

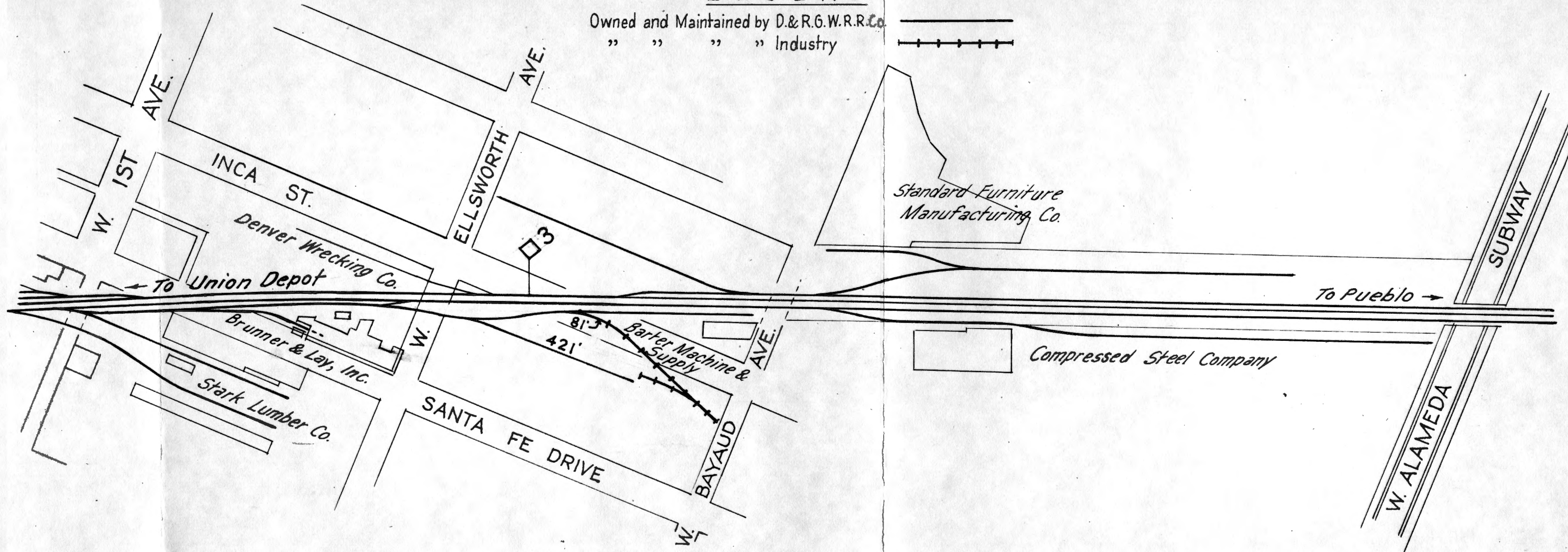
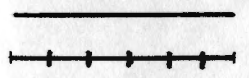
" " " " Industry 



DENVER

LEGEND

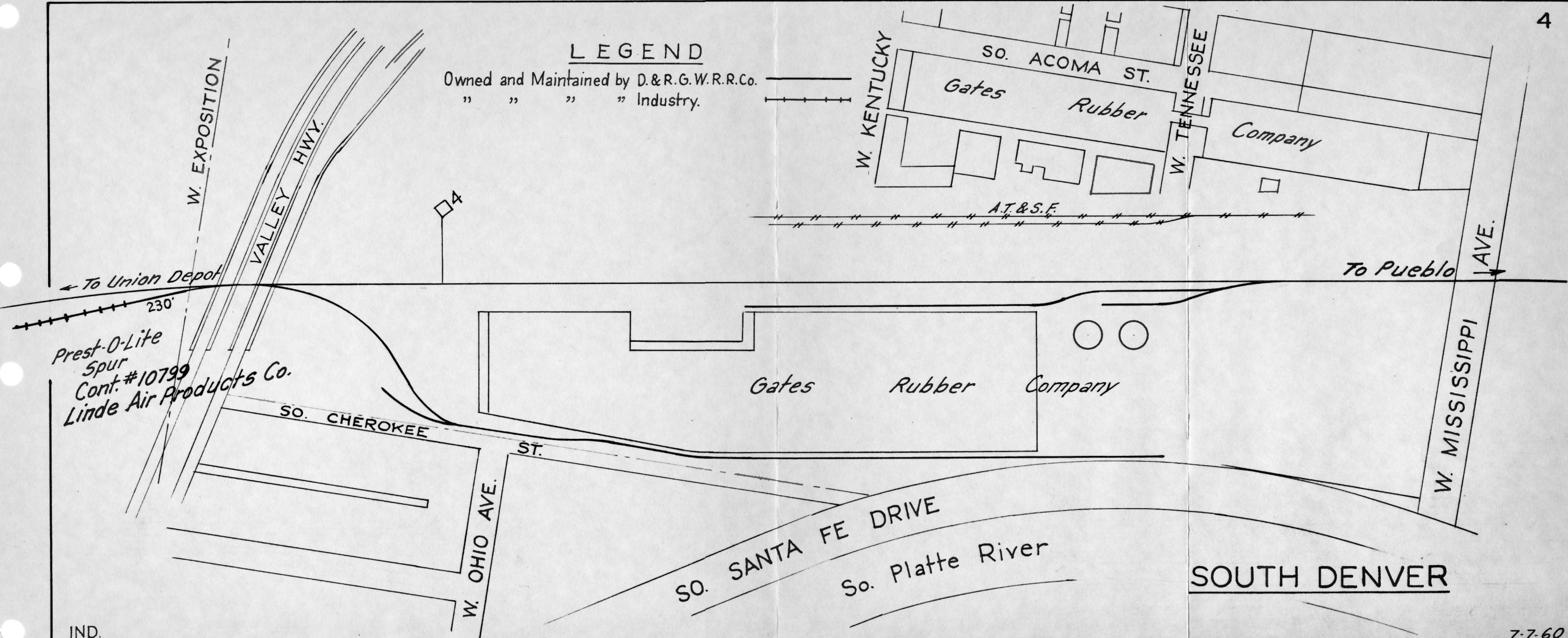
Owned and Maintained by D.&R.G.W.R.R.Co.
 " " " " Industry



DENVER

LEGEND

Owned and Maintained by D.&R.G.W.R.R.Co. ————
 " " " " Industry. ————



LEGEND

Owned and Maintained by D.&R.G.W.R.R.Co. ————
 " " " " Industry. ————

W. EXPOSITION

VALLEY HWY.

To Union Depot

230'

Prest-O-Lite
 Spur
 Cont. #10799
 Linde Air Products Co.

RG 400'

SO. CHEROKEE ST.

W. OHIO AVE.

SO. ELATI ST.

Cont. #23763
 Cement Bld'rs,
 Inc.

1800'

To Pueblo

W. MISSISSIPPI AVE.

W. KENTUCKY

SO. ACOMA ST.

W. TENNESSEE

Gates

Rubber

Company

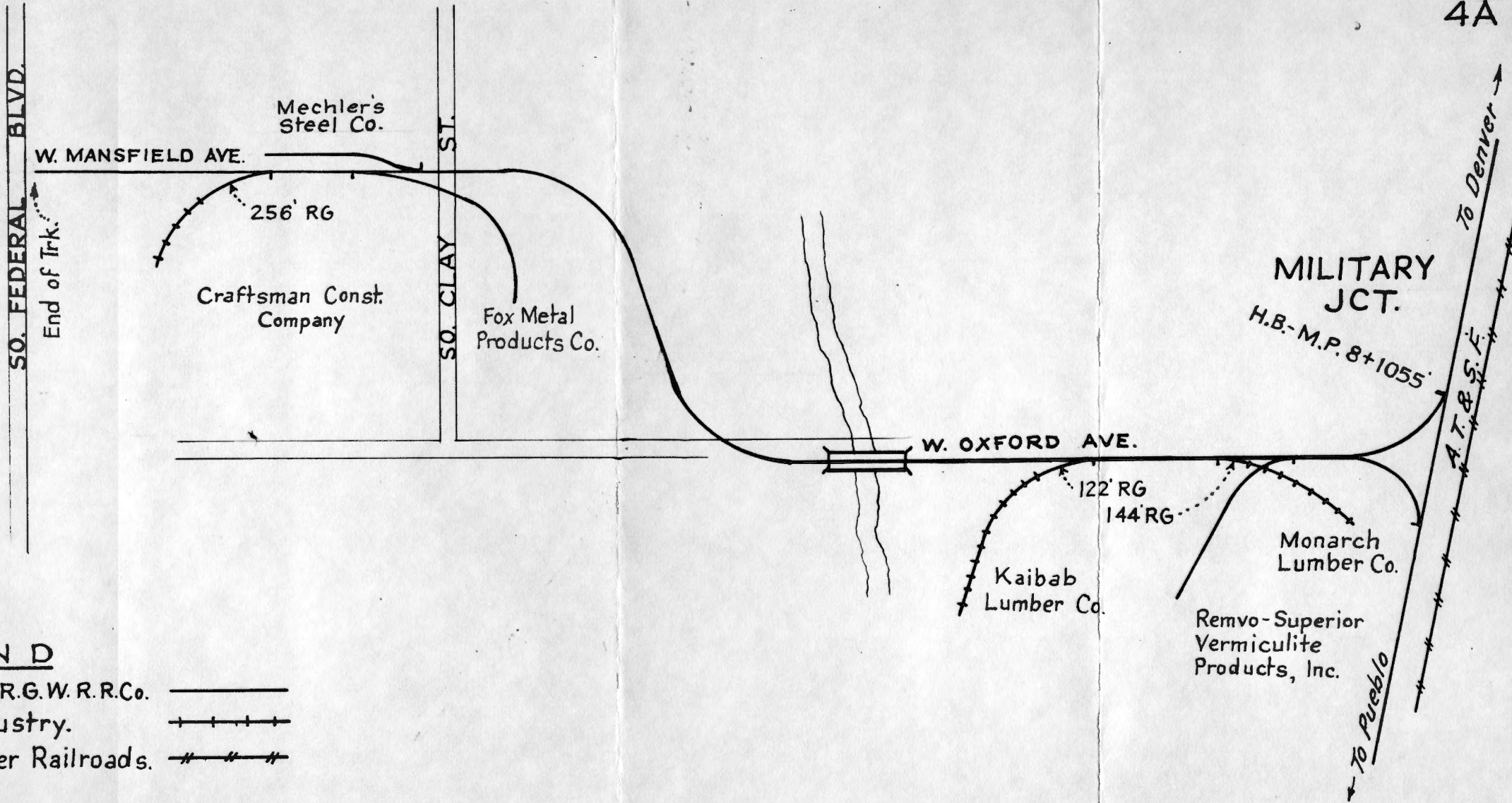
A.T.&S.F.

Gates Rubber Company

SO. SANTA FE DRIVE

So. Platte River

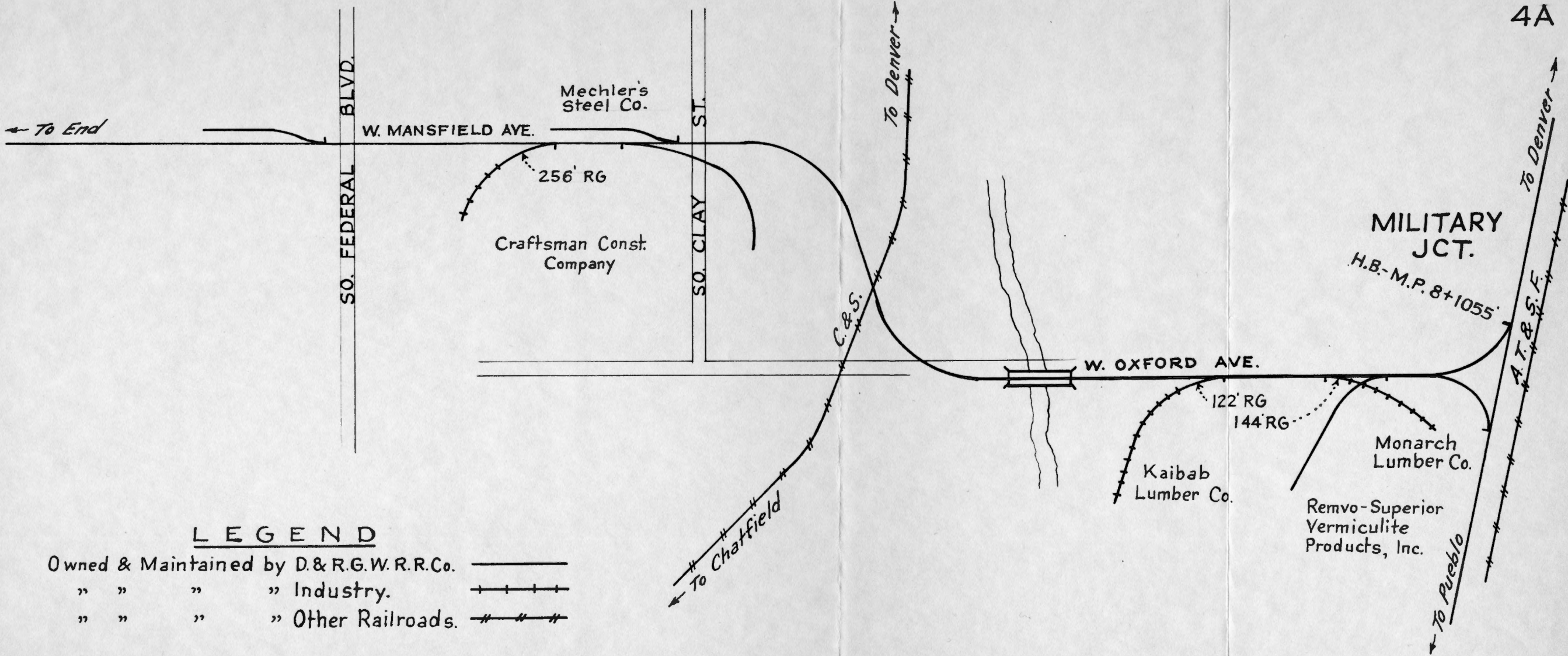
SOUTH DENVER



LEGEND

- Owned & Maintained by D.&R.G.W.R.R.Co. —————
- " " " " Industry. —+—+—+—
- " " " " Other Railroads. —#—#—#—

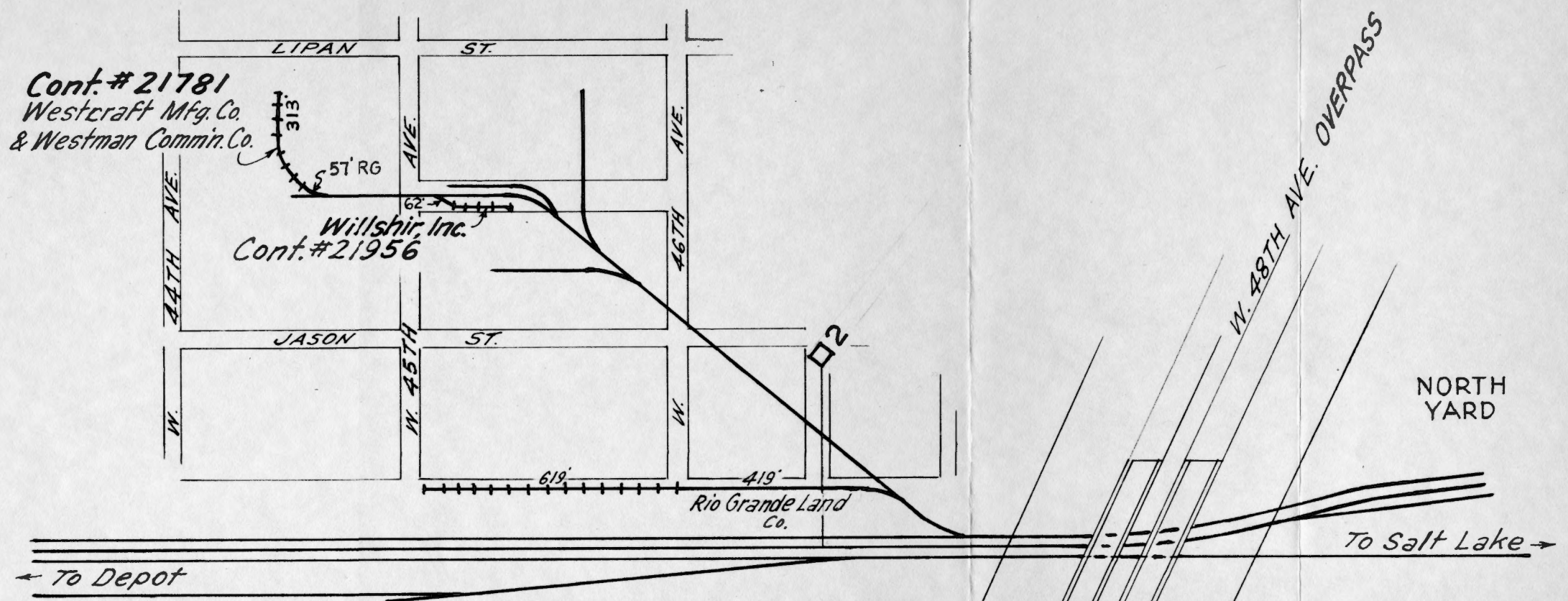
FORT LOGAN



LEGEND


- Owned & Maintained by D.&R.G.W.R.R.Co. —————
- " " " " Industry. + + + + +
- " " " " Other Railroads. # # #

FORT LOGAN

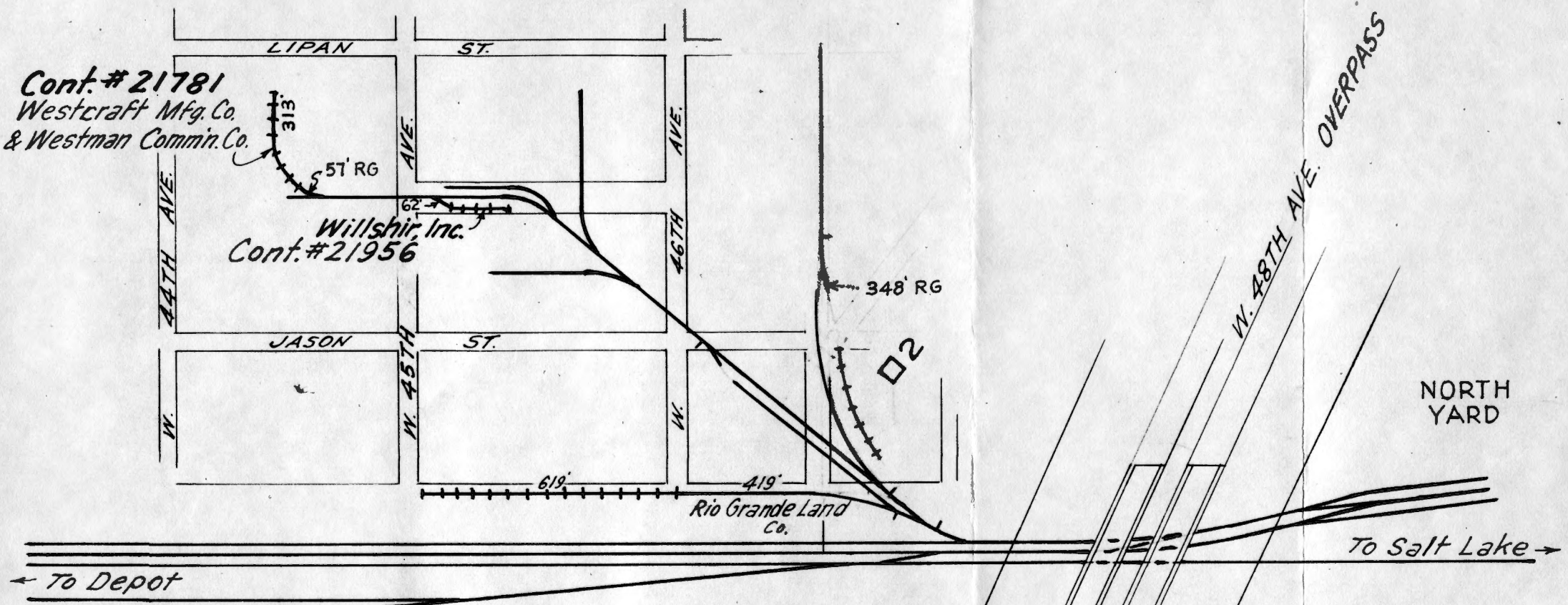


LEGEND

Owned and Maintained by D.&R.G.W.R.R.Co.
 " " " " Industry



NORTH DENVER
Prospect Yard




NORTH YARD

NORTH DENVER
Prospect Yard

LEGEND

Owned and Maintained by D.&R.G.W.R.R.Co.
 " " " " Industry





~ LEGEND ~

- Owned and Maint. by D.&R.G.W. ————
- " " " " Industry ———+———

OSAGE ST.

UNITED BISCUIT COMPANY OF AMERICA
 "BOWMAN BISCUIT CO."
 Cont. #23195

R.O.W. ↗

48TH AVE.

52ND AVE.

LIPAN ST.

WEST

KALAMATH ST.

WEST
FREEWAY Approach

PIGGYBACK UNLOAD'G. DOCK

YARD OFFICE

NORTH YARD

OVERPASS

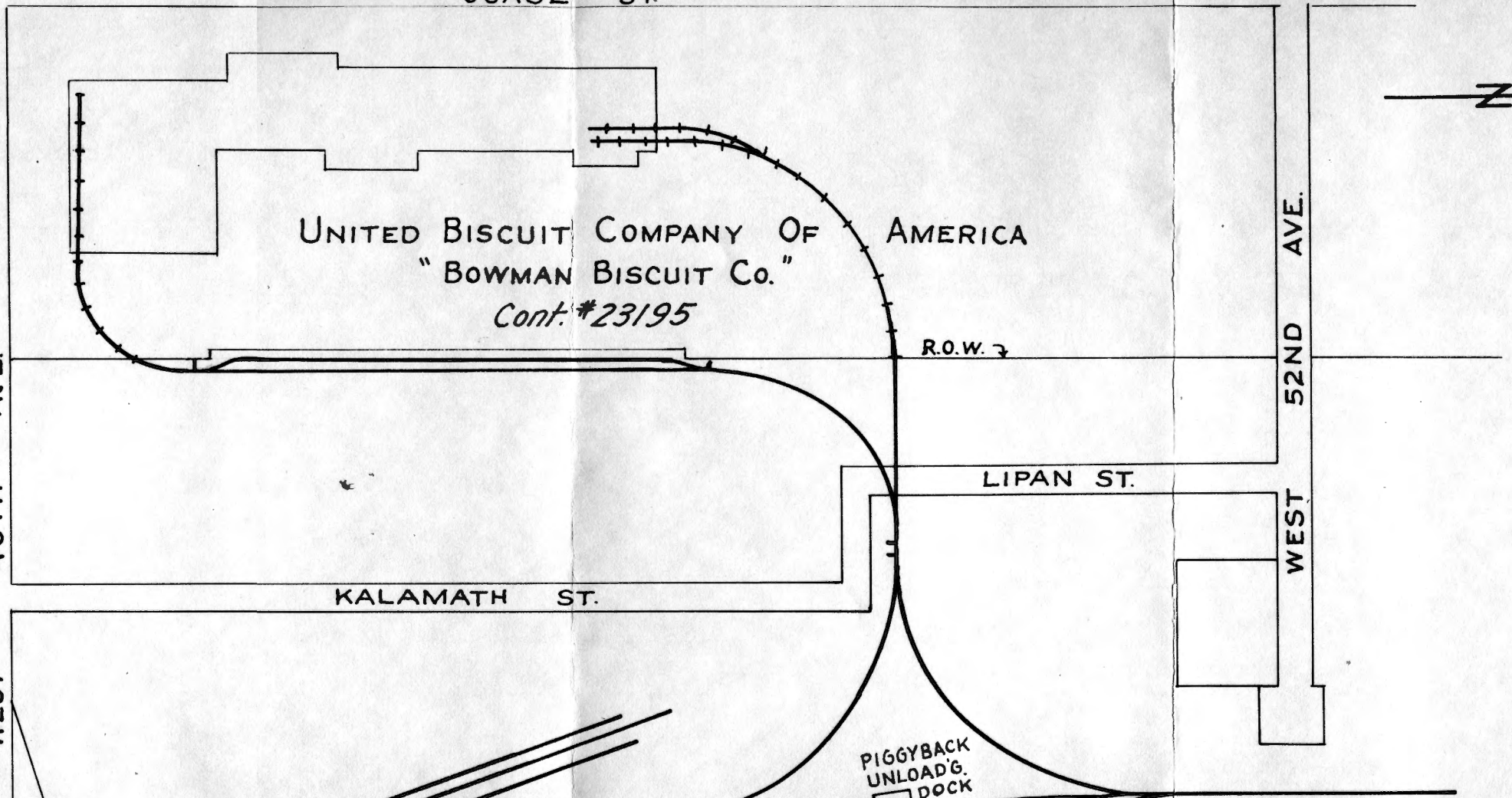
To Union Depot

To Salt Lake →



LEGEND

- Owned and Maint. by D.&R.G.W. ———
- " " " " Industry ———+———



UNITED BISCUIT COMPANY OF AMERICA
 "BOWMAN BISCUIT Co."
 Cont. #23195

R.O.W. ↗

WEST 48TH AVE.

WEST 52ND AVE.

OSAGE ST.

LIPAN ST.

KALAMATH ST.

PIGGYBACK UNLOAD'G. DOCK

YARD OFFICE

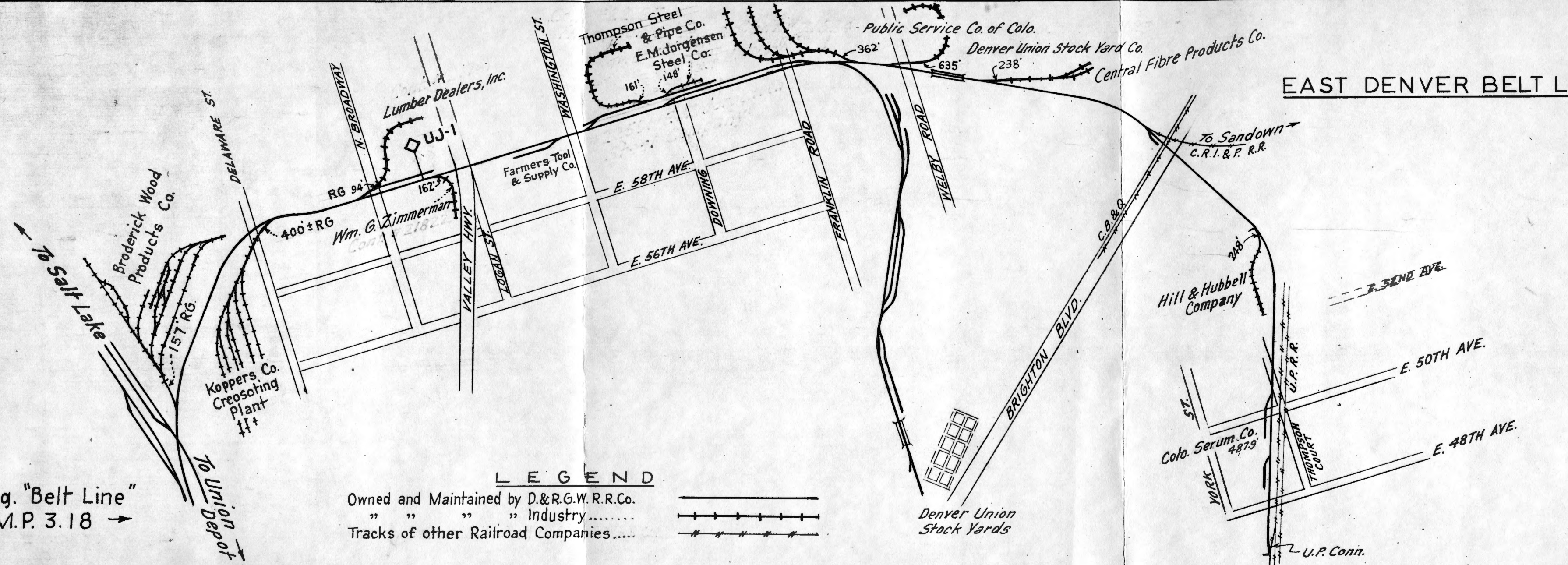
NORTH YARD

OVERPASS

To Union Depot

To Salt Lake →

EAST DENVER BELT LINE



Beg. "Belt Line"
M.P. 3.18 →

IND.

LEGEND

- Owned and Maintained by D.&R.G.W. R.R. Co.
- " " " " Industry
- Tracks of other Railroad Companies

EAST DENVER BELT LINE

Beg. "Belt Line"
M.P. 3.18 →

To Union Depot
To Salt Lake

To Sandown →

Broderick Wood Products Co.
Koppers Co. Creosoting Plant

Cont. #21761
Lumber Dealers, Inc.

Wm. G. Zimmerman
Cont. #21822

Cont. #22195
Thompson Steel & Pipe Co.

Cont. #22591 - E.M. Jorgensen
Steel Company

Cont. #21534 - Public Service Co. of Colo.
Denver Union Stock Yard Co.

Cont. #22123
Central Fibre Products Co.

RG 94

162

E. 58TH AVE.


E. 56TH AVE.

E. 50TH AVE.

E. 48TH AVE.

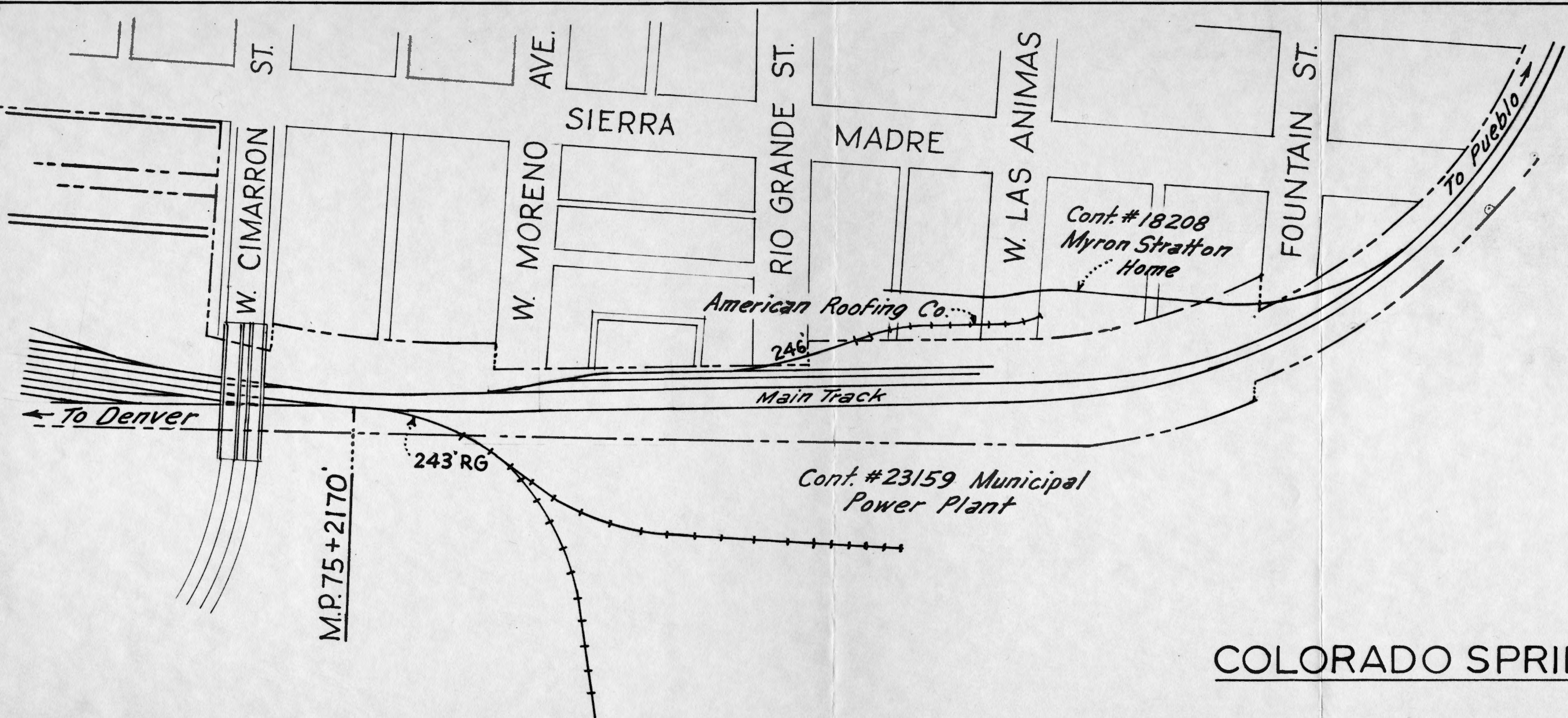
LEGEND

Owned and Maintained by D.&R.G.W.R.R.Co.
" " " " Industry

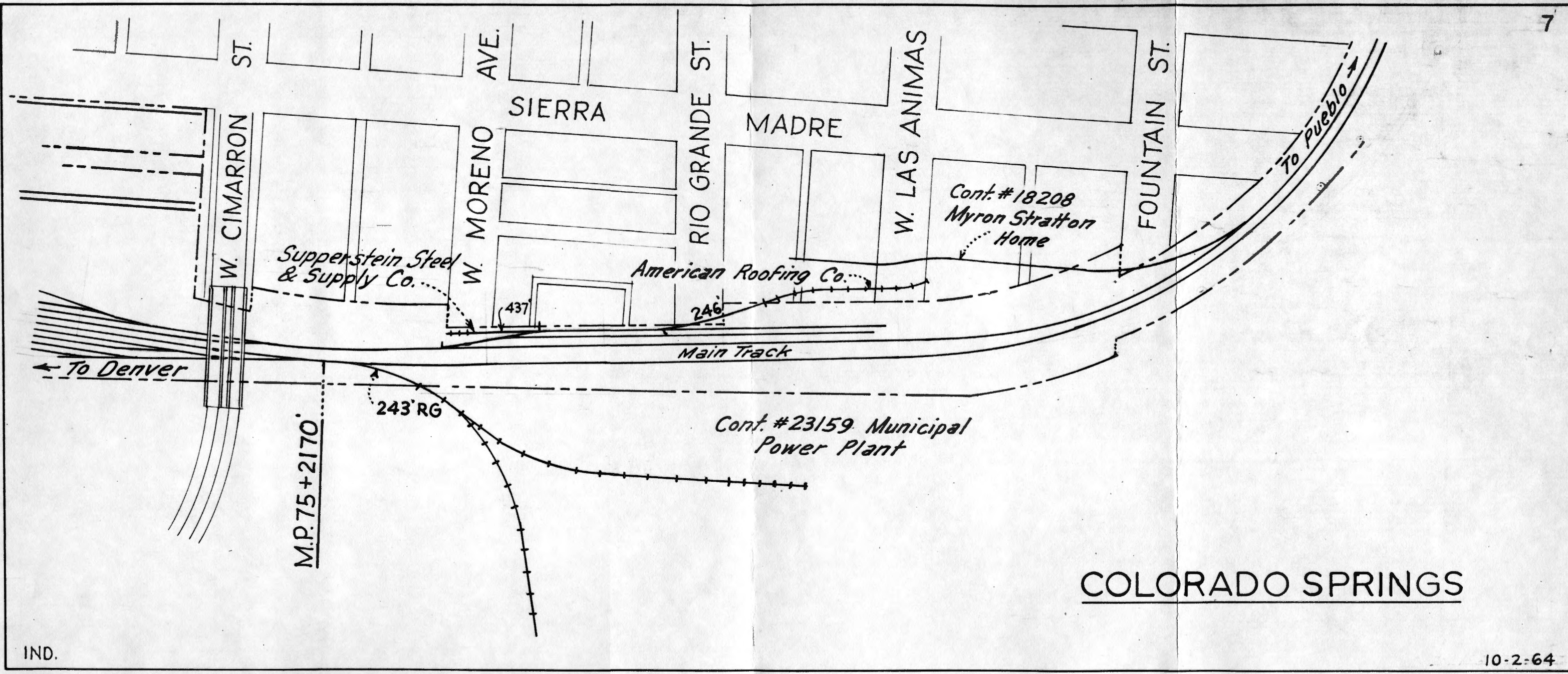


Denver Union Stock Yards

Colo. Serum Co. 4879



COLORADO SPRINGS

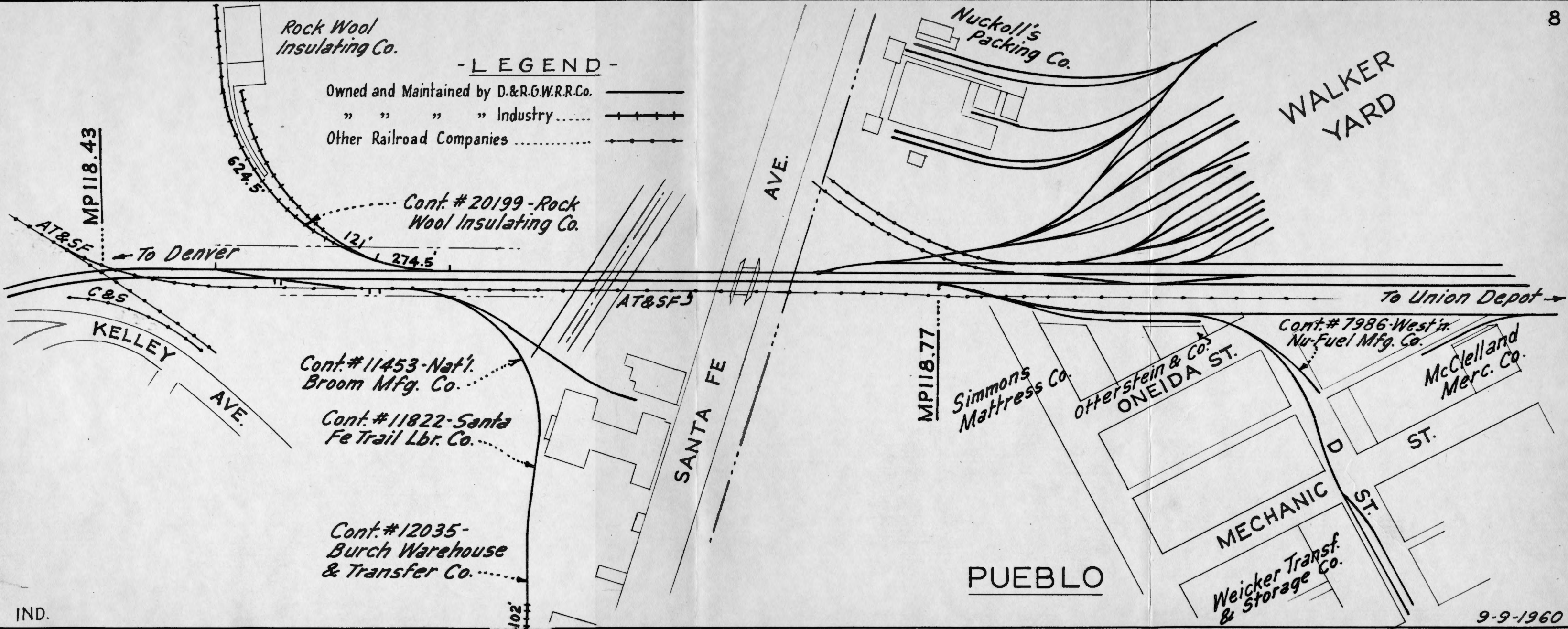


COLORADO SPRINGS

Rock Wool Insulating Co.

- LEGEND -

- Owned and Maintained by D.&R.G.W.R.R.Co. ————
- " " " " Industry ————
- Other Railroad Companies ————



IND.

9-9-1960

Rock Wool Insulating Co.

- LEGEND -

- Owned and Maintained by D.&R.G.W.R.R.Co. ————
- " " " " Industry + + + +
- Other Railroad Companies - - - -

Nuckoll's Packing Co.

WALKER YARD

MP118.43

AT&SF To Denver

Cont. # 20199 - Rock Wool Insulating Co.

121' 274.5'

AVE.

AT&SF

To Union Depot

KELLEY AVE.

Cont. # 11453 - Nat'l. Broom Mfg. Co.

Cont. # 11822 - Santa Fe Trail Lbr. Co.

Cont. # 12035 - Burch Warehouse & Transfer Co.

SANTA FE

MP118.77

Simmons Mattress Co.

Otterstein & Co. ONEIDA ST.

Cont. # 7986 - West'n. Nu-Fuel Mfg. Co.

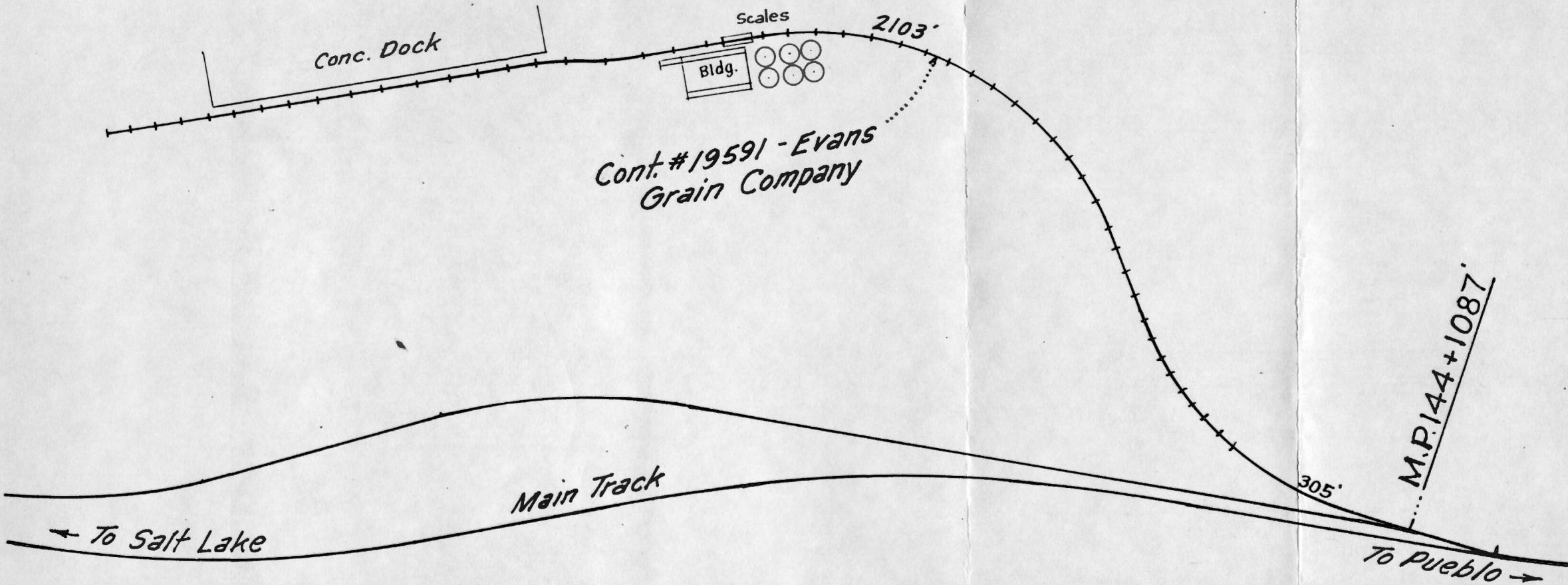
McClelland Merc. Co.

MECHANIC ST.

Weicker Transf. & Storage Co.

PUEBLO

IND.



- LEGEND -

Owned and Maintained by D.&R.G.W.R.R.Co. _____

" " " " Industry..... -|-|-|-|-

CONCRETE

← To Salt Lake

To Pueblo →

Main Track

931'

1014'

M.P. 147+3447'

Cont. #21584 - Fibreboard Paper Products Corp.

- LEGEND -

Owned and Maintained by D.&R.G.W.R.R.Co. —————

" " " " Industry..... ———+———+———+———


Joint D.&R.G.W.R.R.-A.T. & S.F. Ry. Tracks.... —○—○—○—

ADOBE

- LEGEND -

Owned and Maintained by D.&R.G.W.R.R.Co. —————

" " " " Industry..... ++++++



American Lumber Company
Aud. Cont. No. 21850


Public Service Company
Cont. No. 22347

J.W. Metz
Lumber
Company

ARVADA

- LEGEND -

Owned and Maintained by D.&R.G.W.R.R.Co. —————
" " " " Industry..... ++++++

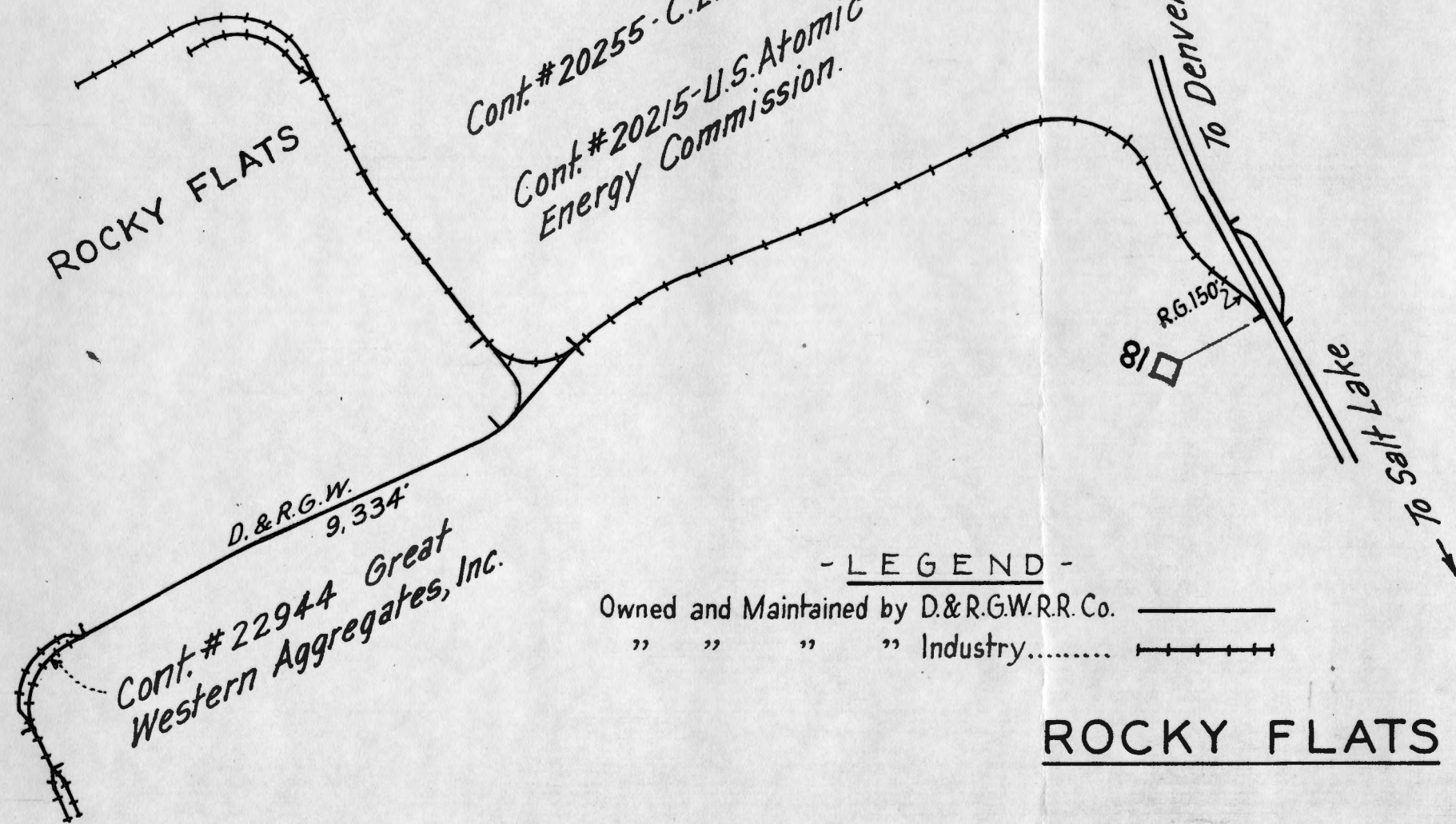


ARVADA

- L E G E N D -

Owned and Maintained by D. & R. G. W. R. R. Co. —————

" " " " Industry..... + + + + +



- L E G E N D -

Owned and Maintained by D. & R. G. W. R. R. Co. —————

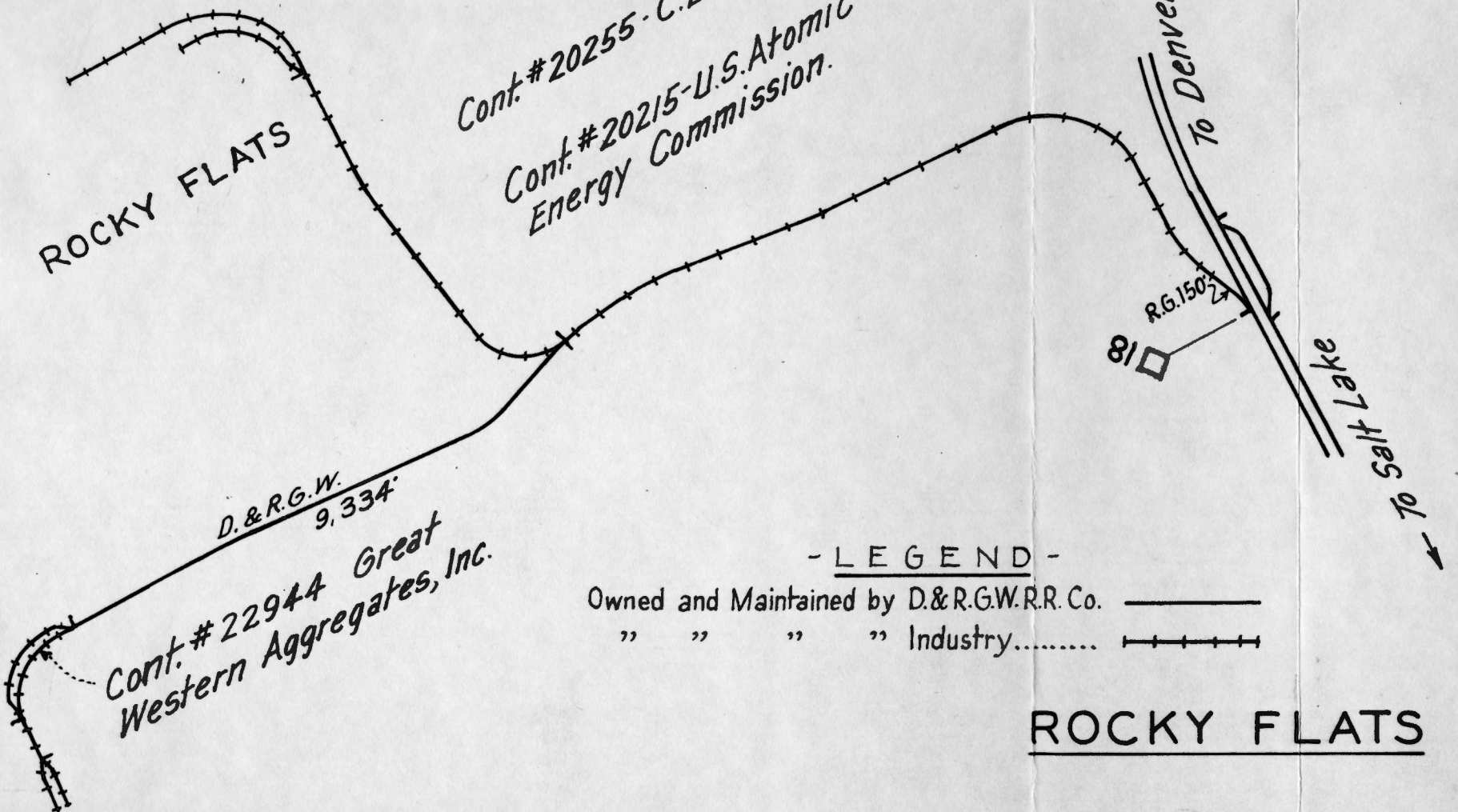
" " " " Industry..... + + + + +

ROCKY FLATS

- L E G E N D -

Owned and Maintained by D. & R. G. W. R. R. Co. —————

" " " " Industry..... + + + + +



- L E G E N D -

Owned and Maintained by D. & R. G. W. R. R. Co. —————

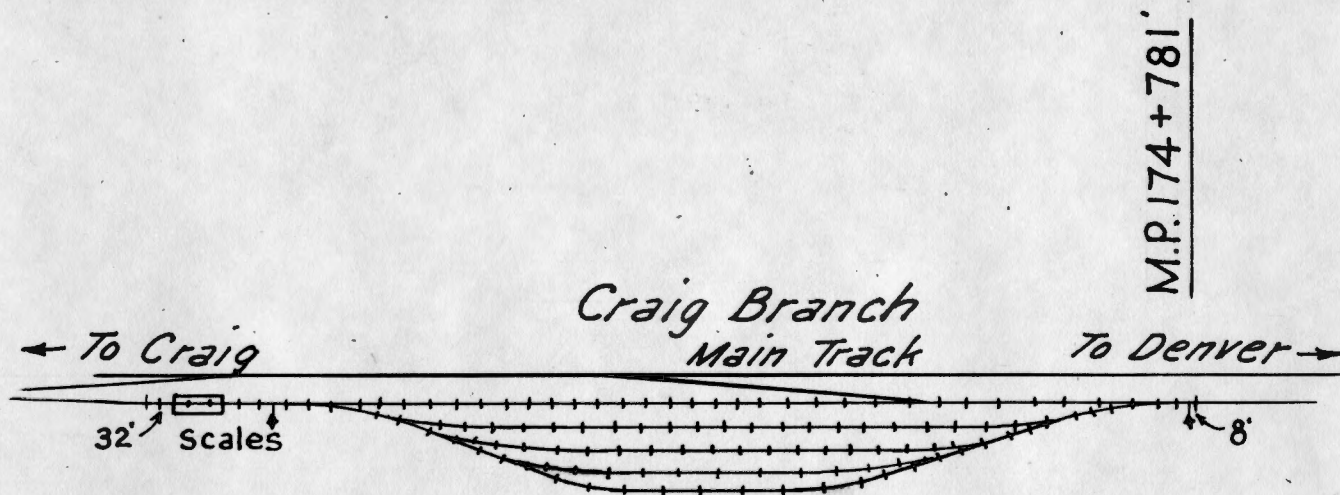
" " " " Industry..... + + + + +

ROCKY FLATS

- LEGEND -

Owned and Maintained by D.&R.G.W.R.R.Co. —————

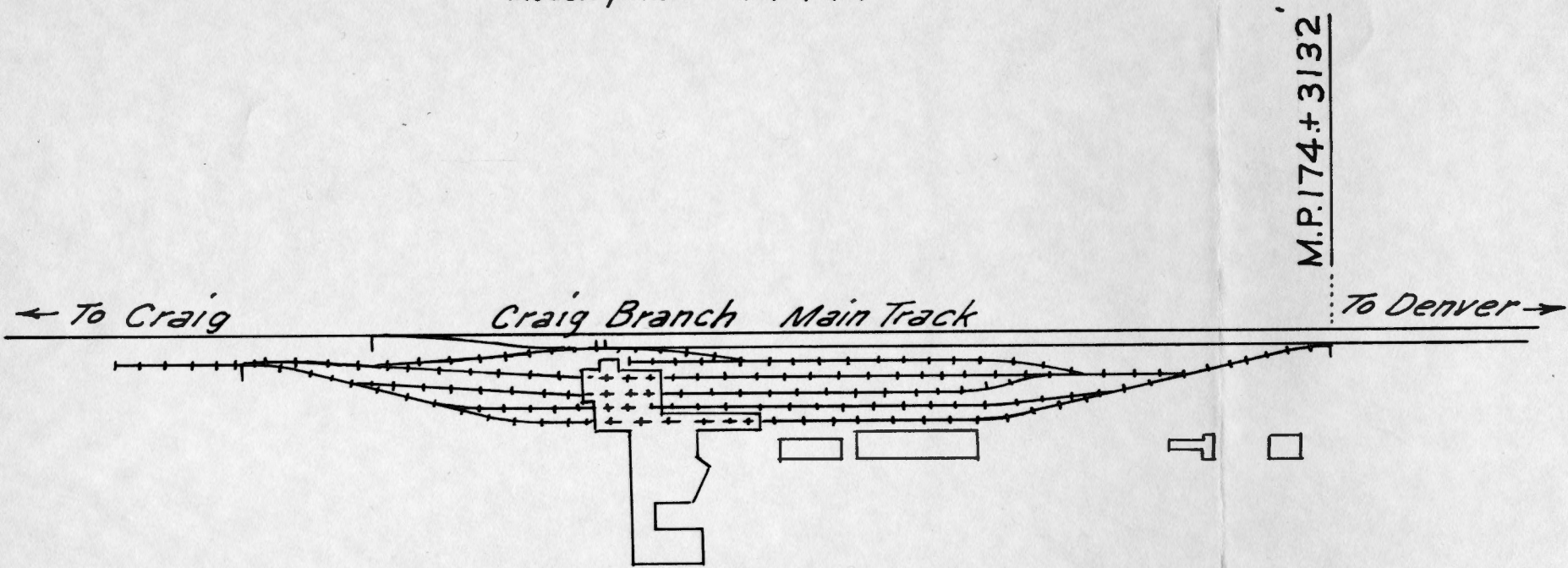
" " " " Industry..... + + + + +

OAKRIDGE

- LEGEND -

Owned and Maintained by D.&R.G.W.R.R.Co. —————




” ” ” ” Industry..... + + + + +



*Edna Coal Company
Cont. No. 18993*

HAYBRO

LEGEND

Owned and Maintained by D. & R. G. W. R. R. Co. 
 " " " " Industry 


End of D.&R.G.W.

Cont. #18775
Knez Coal Co.

150'

232

575'

Cont. #18335
The Texas Co.

DEPOT

ROSS ST.

231
To Denver →

The Texas Company

Cont. #18978
Colowyo Coal Co.
Cont. #22564
" #22094

100' 554'

450'

Cont. #18953
Gilbert Meats
Grain Co.

RANNEY ST.

80.6'
143' 120'

Taylor Coal Co.
Cont. #19169
R.R. Co. 2814'
INDY. 1322'

CRAIG

-LEGEND-

Owned and Maintained by D.&R.G.W.R.R.Co. —————

" " " " Industry..... + + + + +

M.P. 374.36

← To Glenwood Spgs. Aspen Branch To Aspen →

286'

Earth Ramp

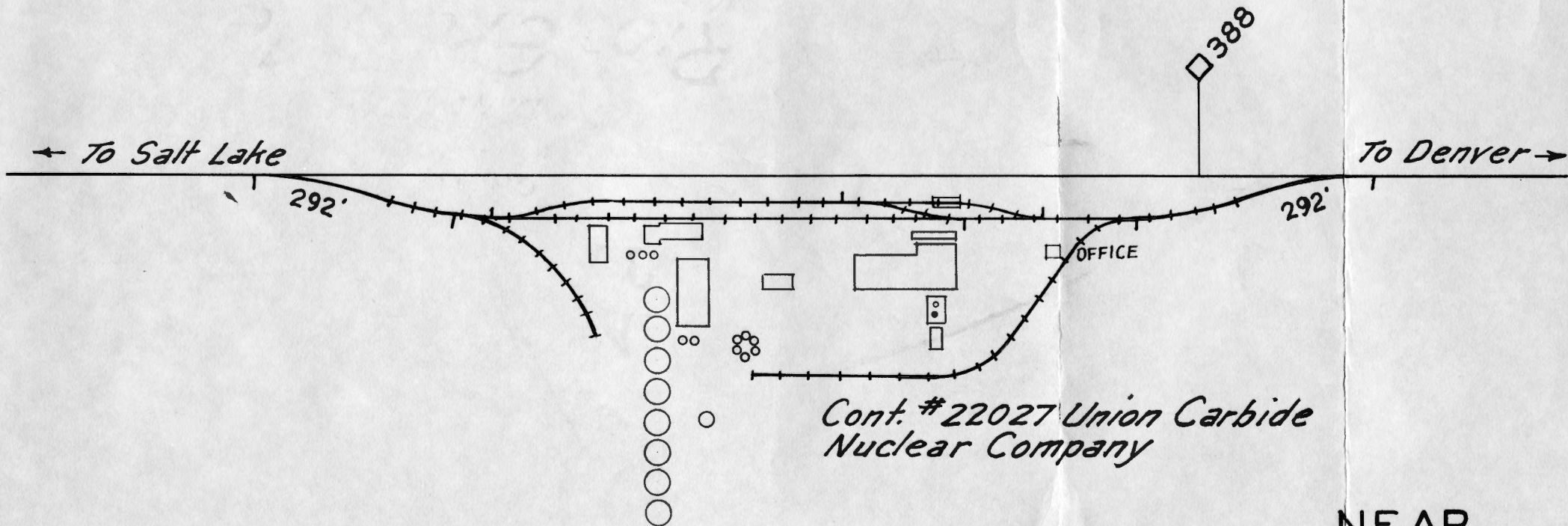
Cont. #21825-Mid-Continent
Coal and Coke Company.

NEAR
CARBONDALE

- LEGEND -

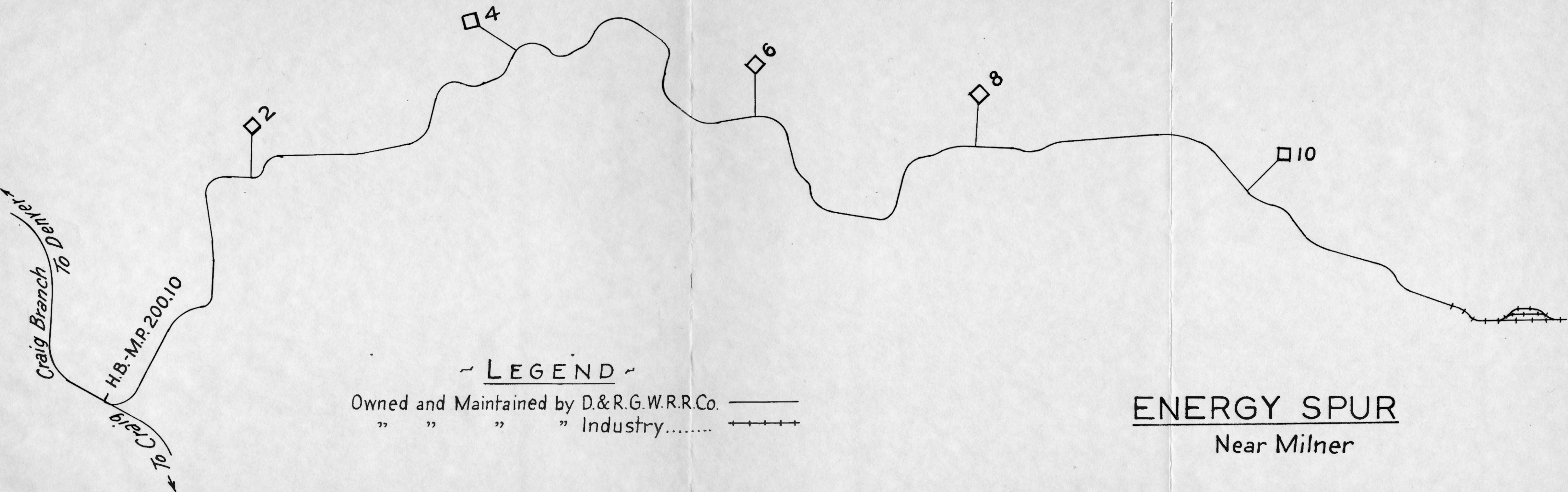
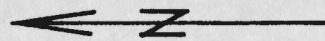
Owned and Maintained by D & R.G.W.R.R.Co. —————

" " " " Industry..... +-----+



Cont. #22027 Union Carbide Nuclear Company

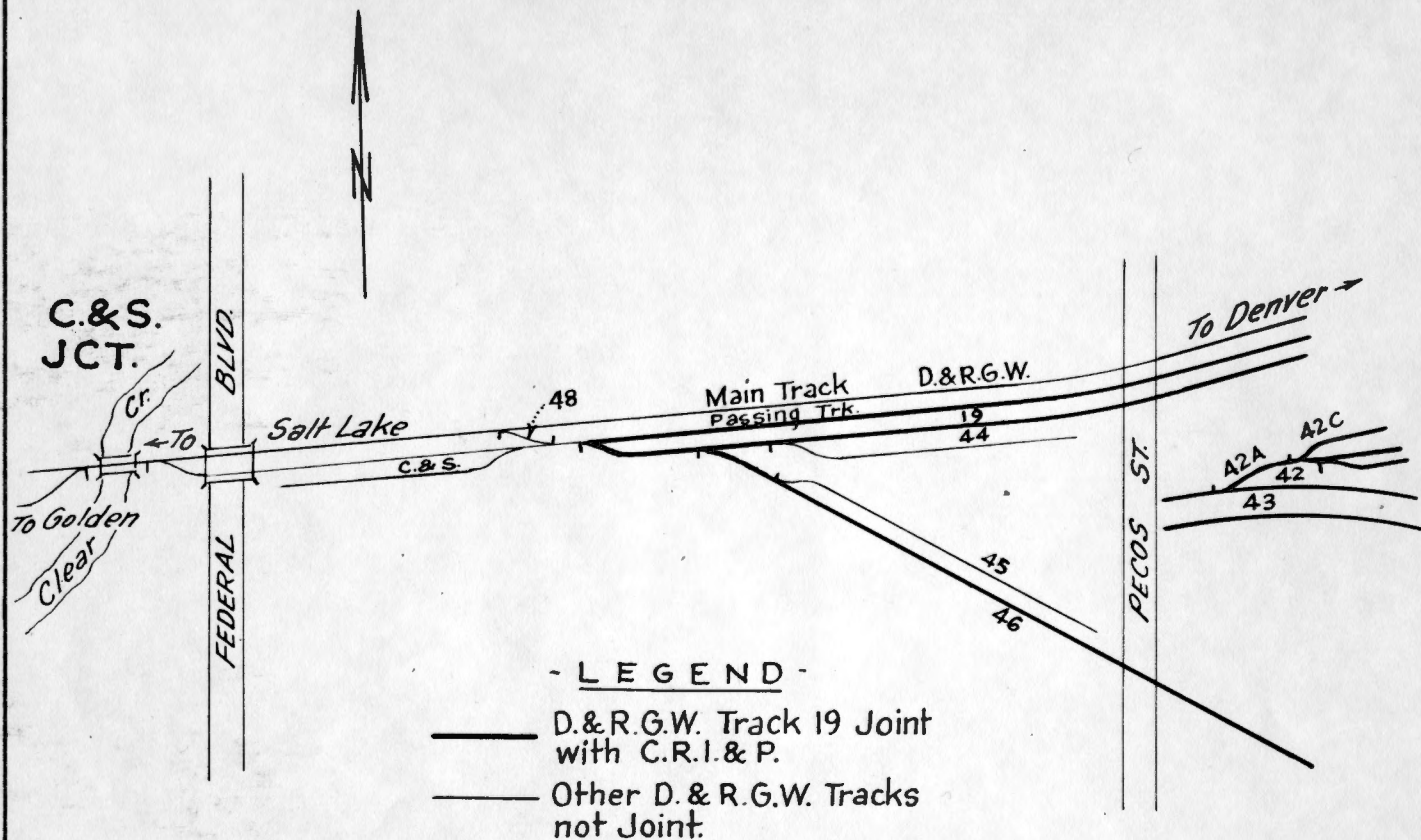
NEAR
RIFLE



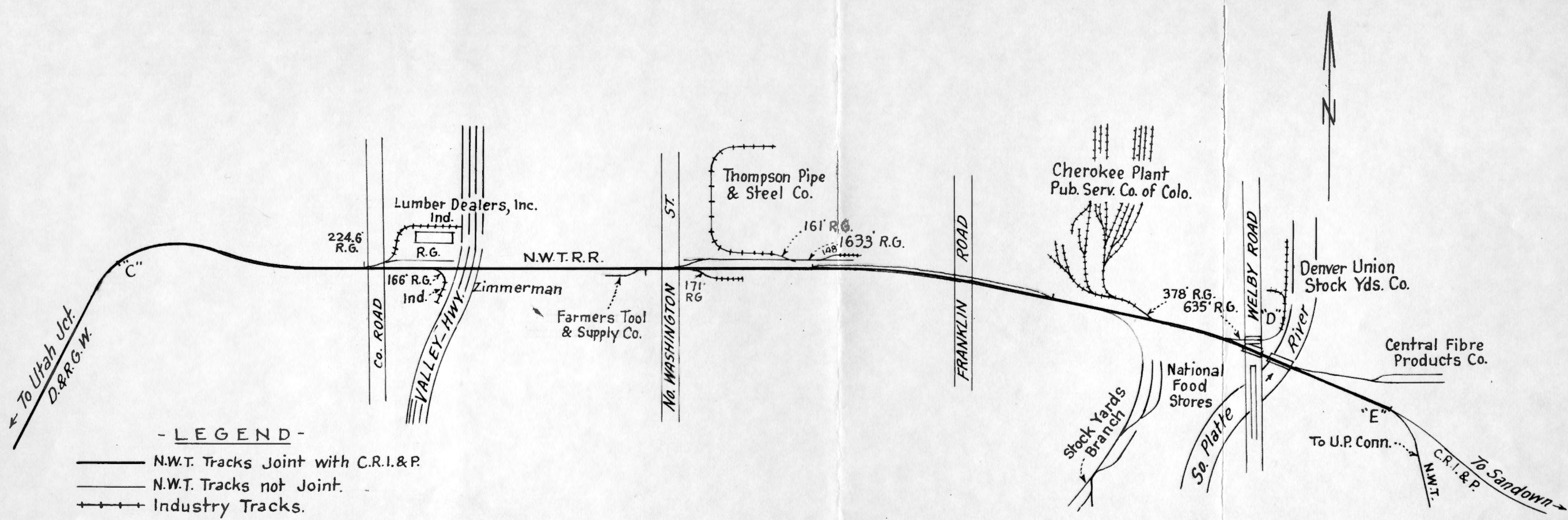
~ LEGEND ~

Owned and Maintained by D.&R.G.W.R.R.Co. ———
 " " " " Industry..... + + + + +

ENERGY SPUR
Near Milner



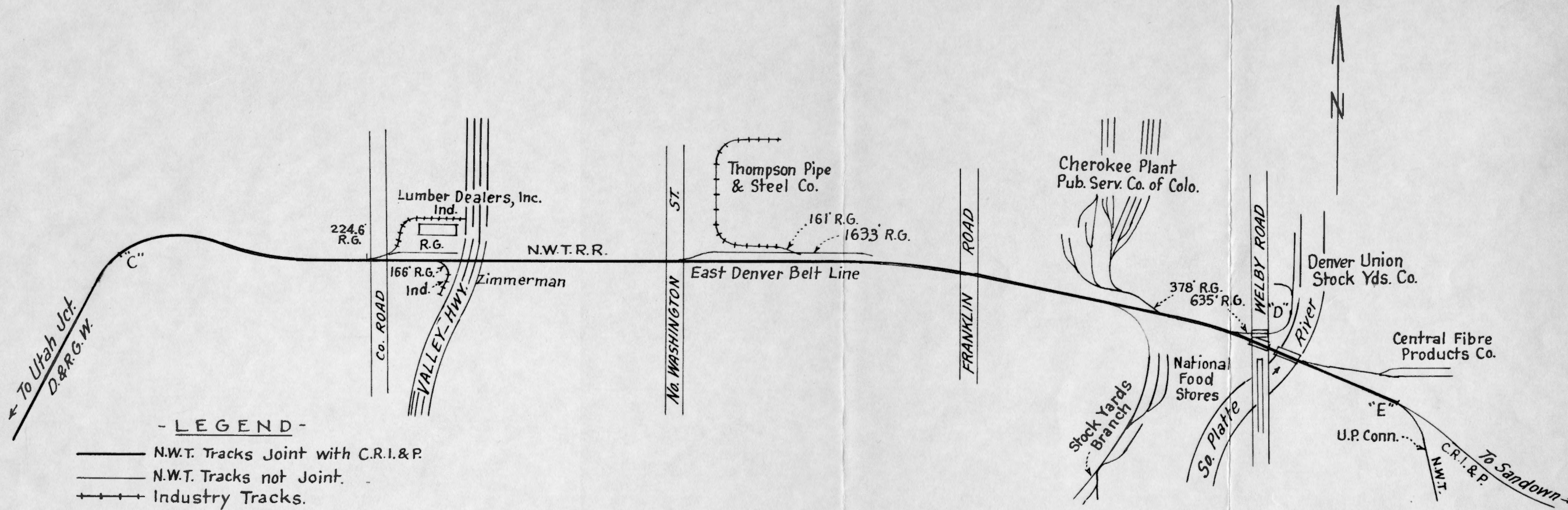
Main Line Pecos St. to C.&S. Jct.



- LEGEND -

- N.W.T. Tracks Joint with C.R.I.&P.
- - - N.W.T. Tracks not Joint.
- + + + Industry Tracks.

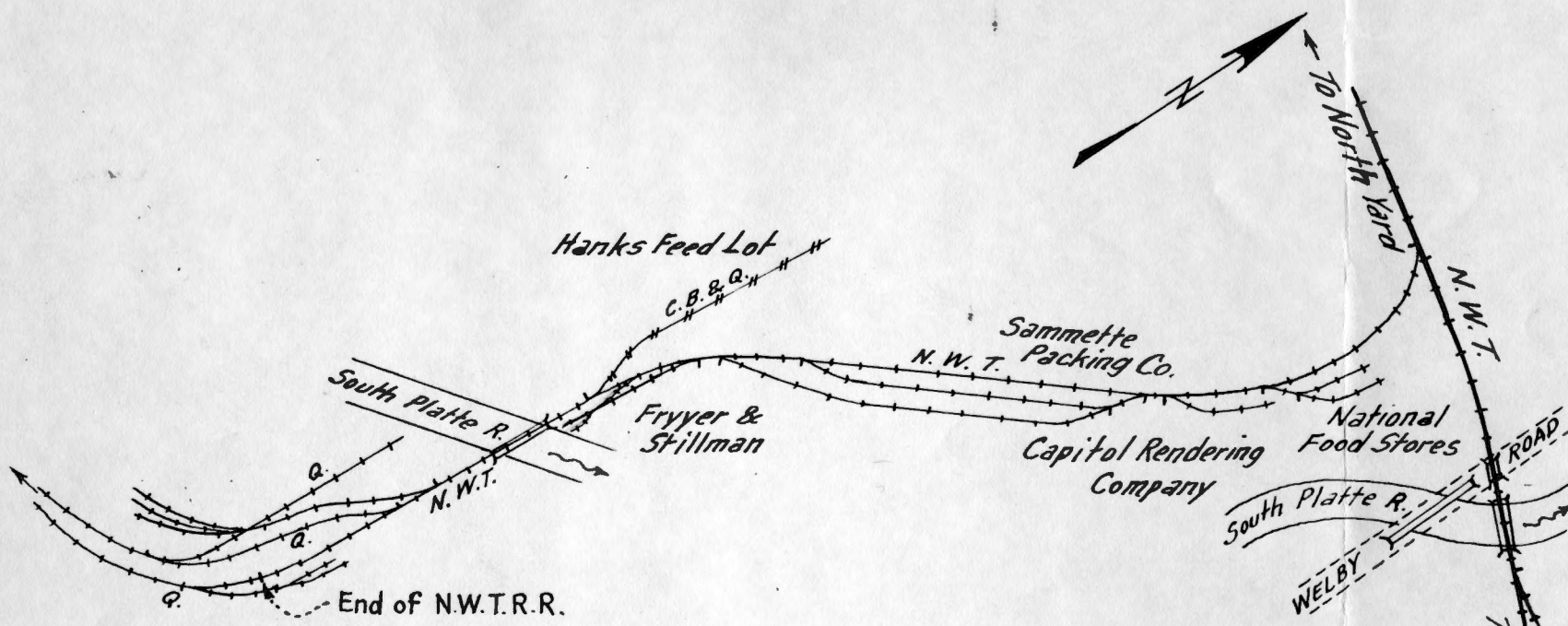
EAST DENVER BELT LINE



- LEGEND -

- N.W.T. Tracks Joint with C.R.I.&P.
- N.W.T. Tracks not Joint.
- ++++ Industry Tracks.

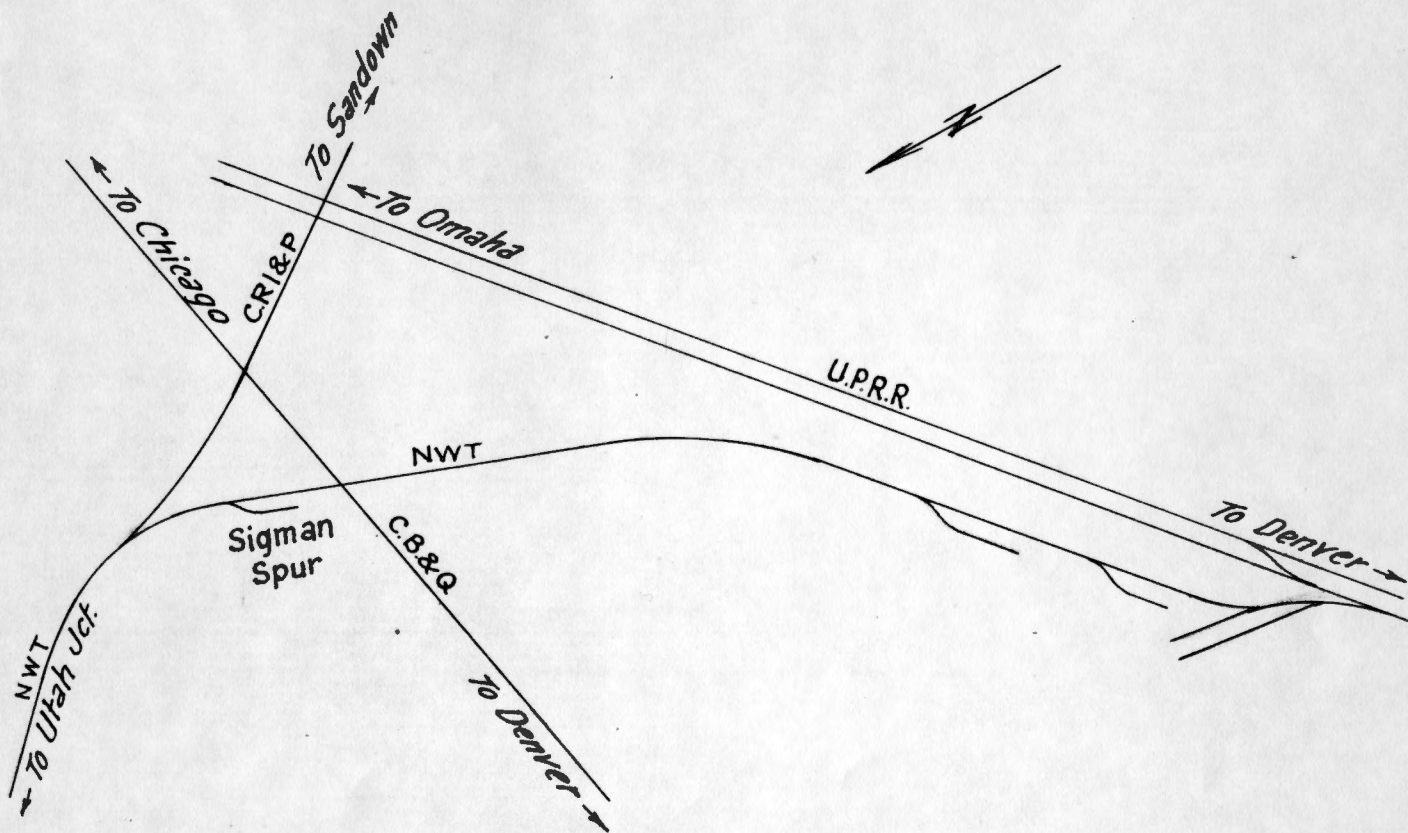
EAST DENVER BELT LINE



LEGEND

- N.W.T. Tracks Joint with C.R.I. & P.
- - -●- - - N.W.T. Tracks not Joint.

STOCK YARDS BRANCH
 on
East Denver Belt Line

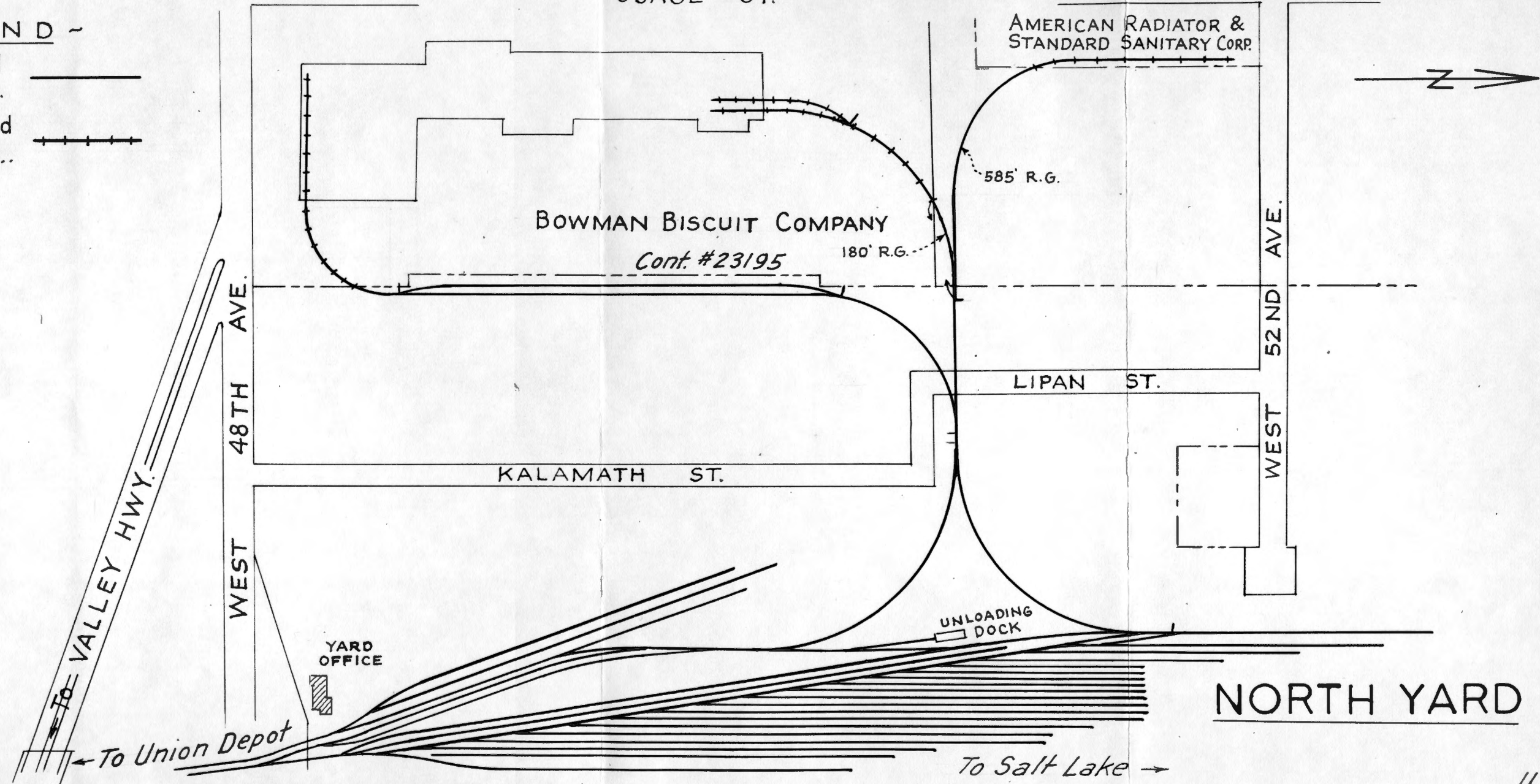


BELT LINE
U.P. - CONN.

OSAGE ST.

- LEGEND -

- Owned and Maintained by D. & R. G. W. R. R. Co. ———
- Owned and Maintained by Industry..... + + + + +

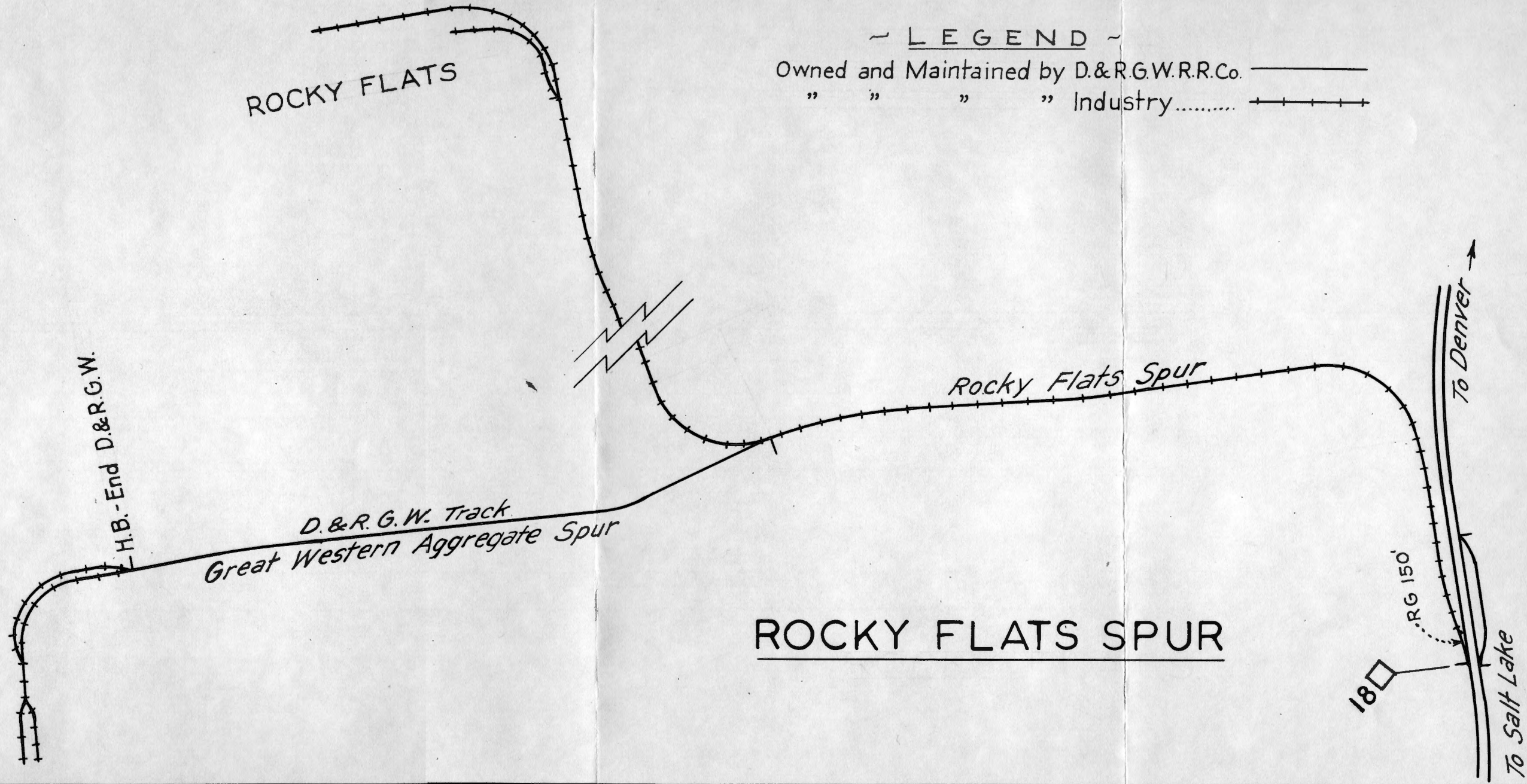


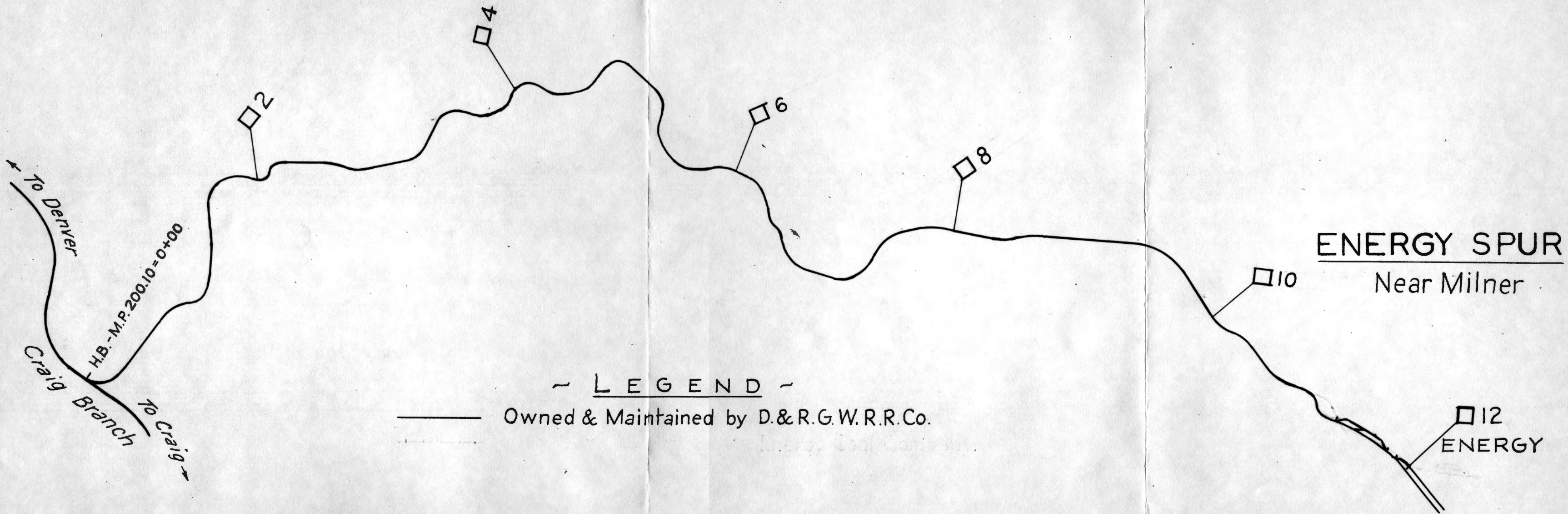
NORTH YARD

~ LEGEND ~

Owned and Maintained by D.&R.G.W.R.R.Co. —————

" " " " Industry..... + + + + +





~ LEGEND ~

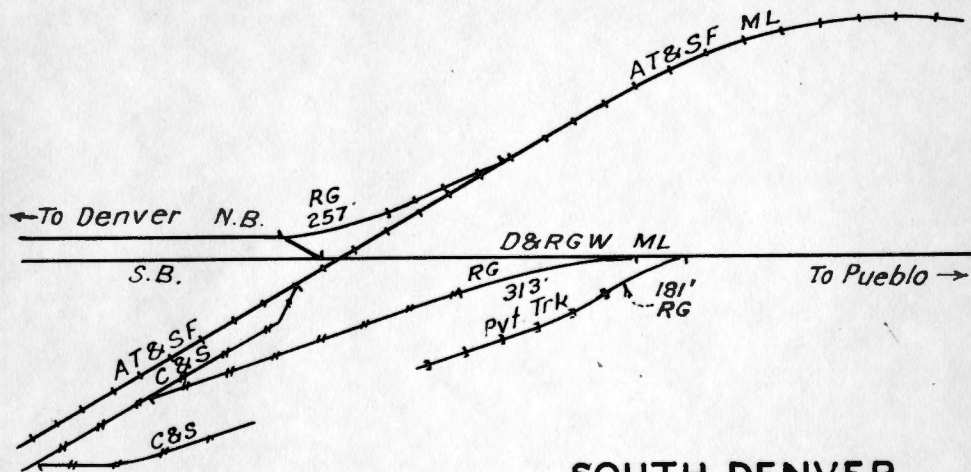
—— Owned & Maintained by D.&R.G.W.R.R.Co.

Energy Spur

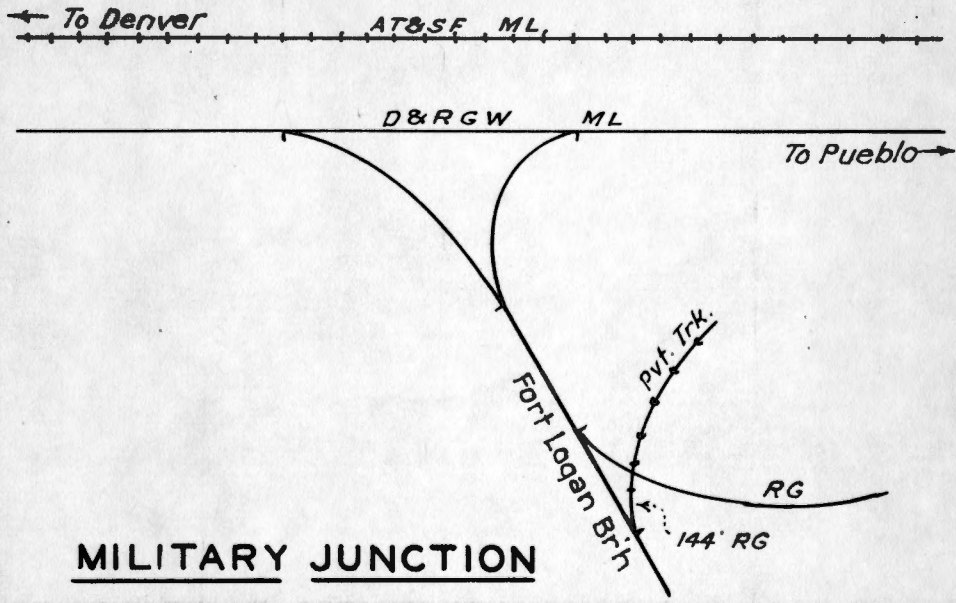
ENERGY SPUR

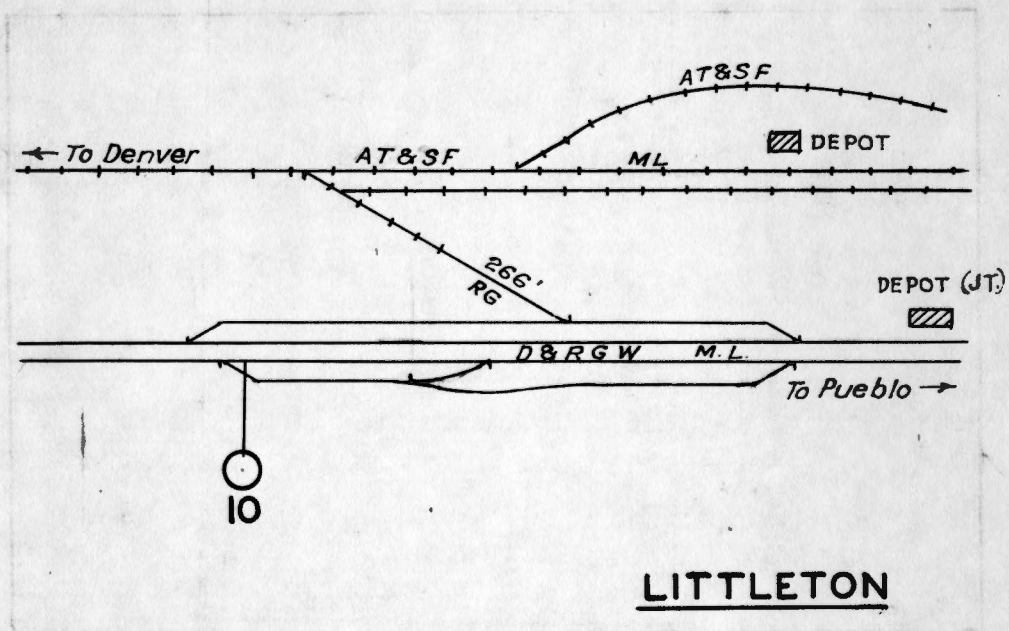
Near Milner

□12
ENERGY





SOUTH DENVER
CROSSING

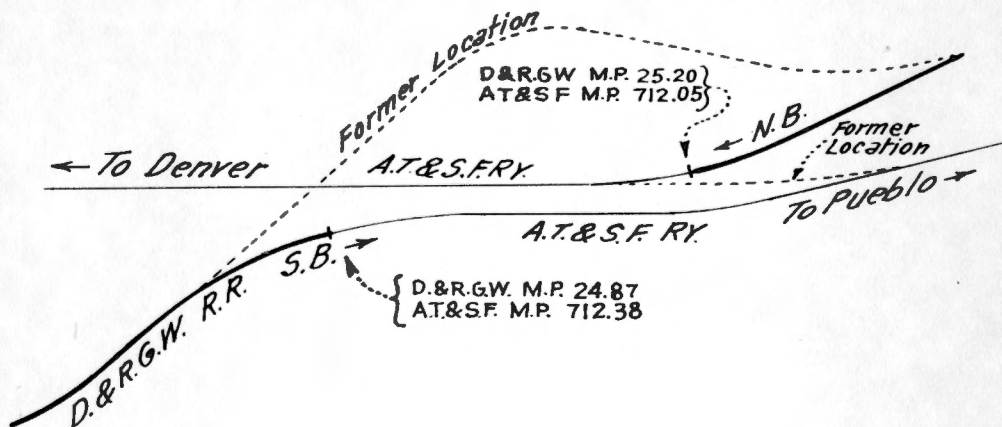




~ LEGEND ~

D. & R. G. W. Tracks - Owned & Maint. by R.G. 


A.T. & S.F. " - " " " " " " A.T. & S.F. 




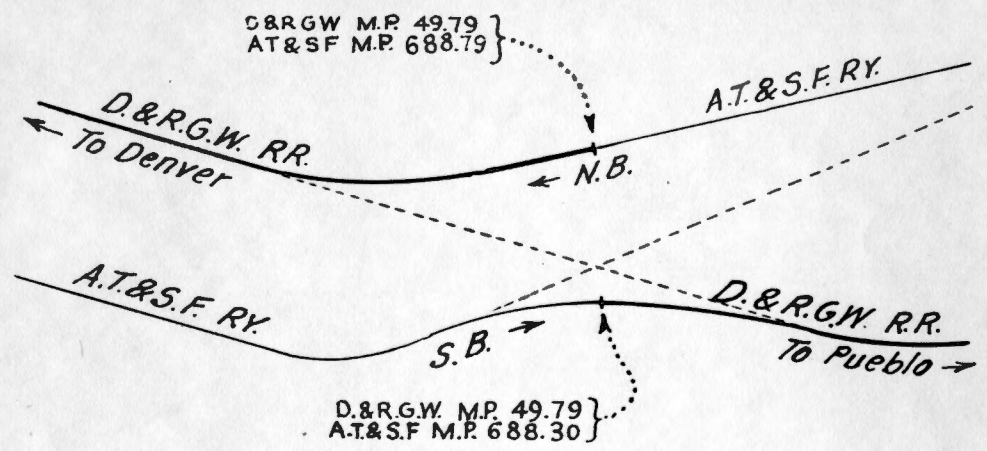
Note: AT&SF M.P's. run Northward

SEDALIA

~ LEGEND ~

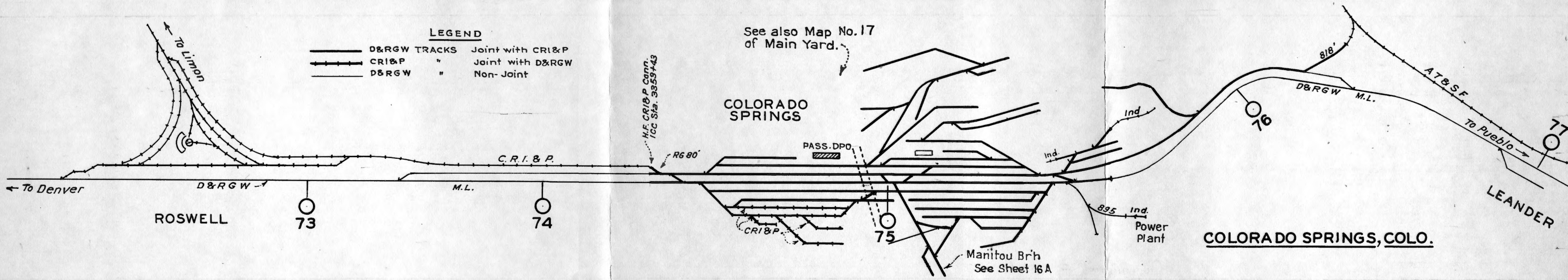
D.&R.G.W. Tracks - Owned & Maint. by R.G. 

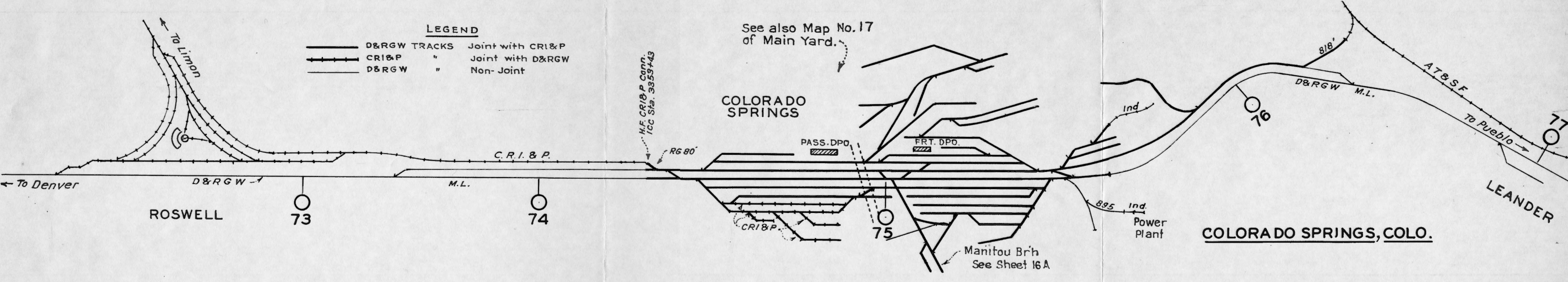
A.T.&S.F. " - " " " " " A.T.&S.F. 



Note: A.T.&S.F. M.P's. run Northward.

SPRUCE





LEGEND

- D&RGW TRACKS Joint with C.R.I. & P.
- +— C.R.I. & P. " Joint with D&RGW
- D&RGW " Non-Joint

See also Map No. 17 of Main Yard.

COLORADO SPRINGS

COLORADO SPRINGS, COLO.

← To Denver

ROSWELL

73

74

75

77

LEANDER

To Limon

H.F. C.R.I. & P. Conn.
ICC Sta. 3353+43

R6 80'

PASS. DPO.

FRT. DPO.

895 Ind.
Power Plant

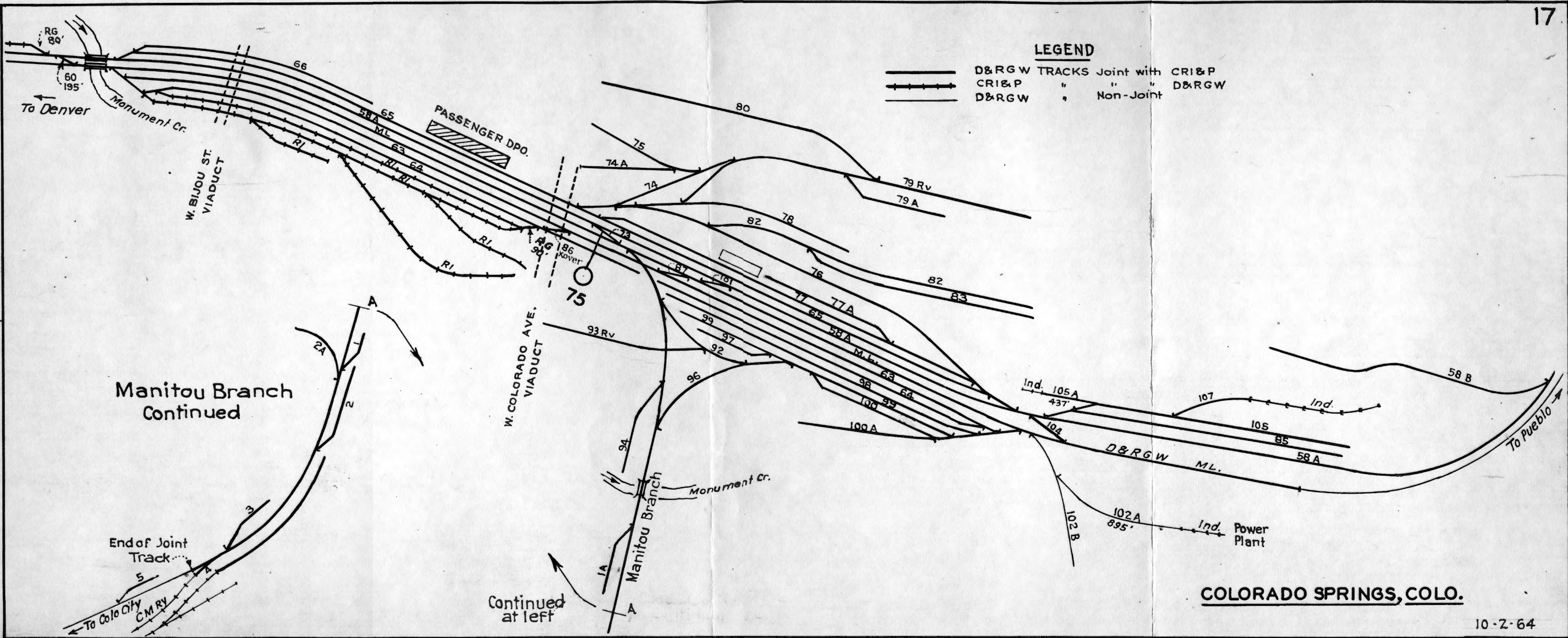
818'

D&RGW M.L.

AT&SF

To Pueblo

Manitou Br'h
See Sheet 16 A






LEGEND

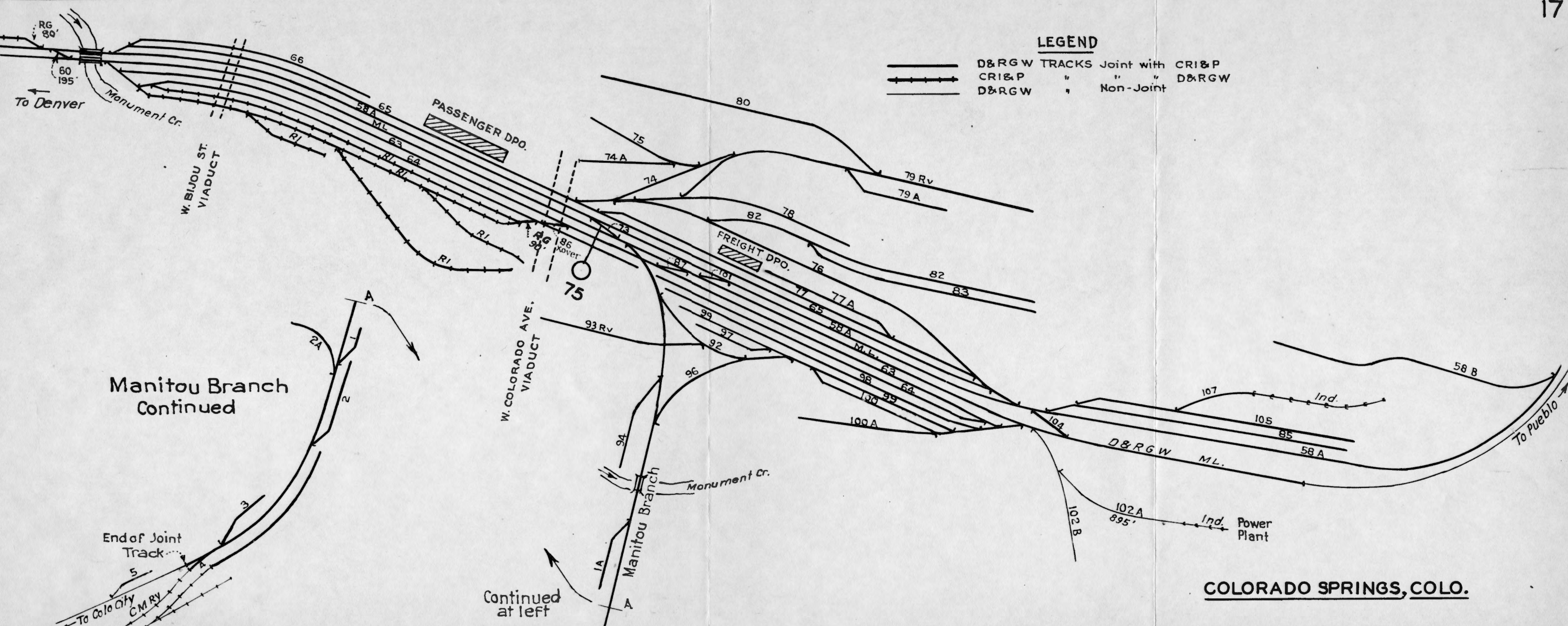
- D&RGW TRACKS Joint with CRIP
- +—— CRIP " " D&RGW
- |—— D&RGW " Non-Joint

Manitou Branch Continued

COLORADO SPRINGS, COLO.

LEGEND

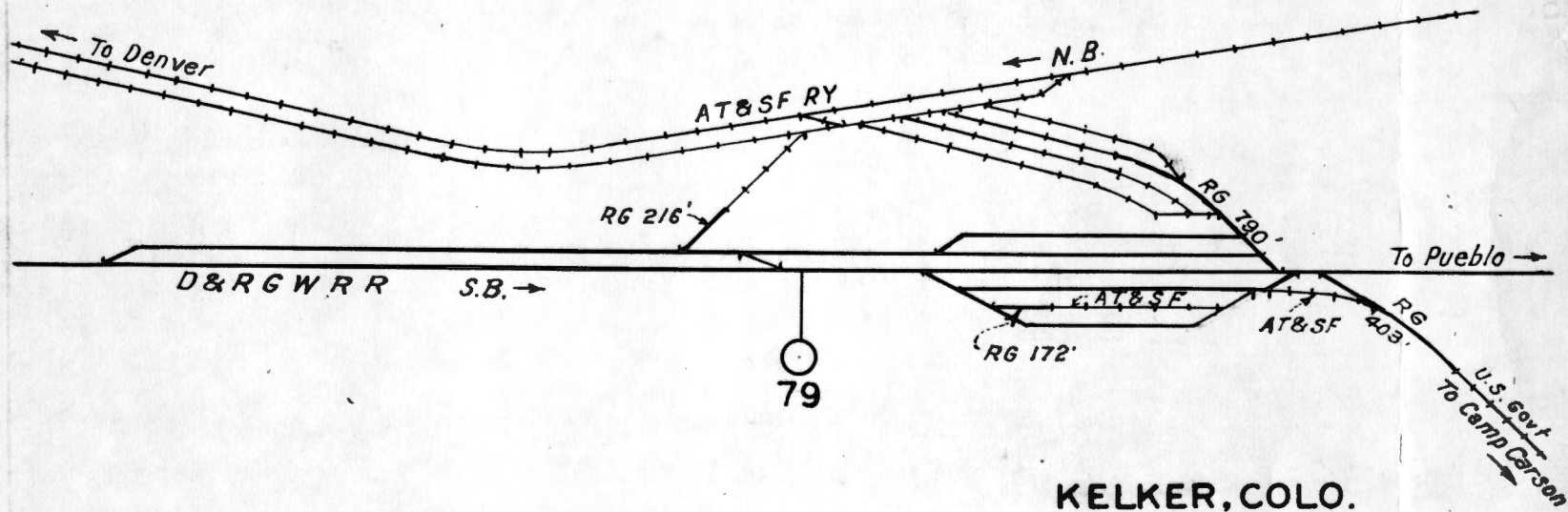
-  D&RGW TRACKS Joint with CRI&P
-  CRI&P " " D&RGW
-  D&RGW " " Non-Joint



Manitou Branch Continued

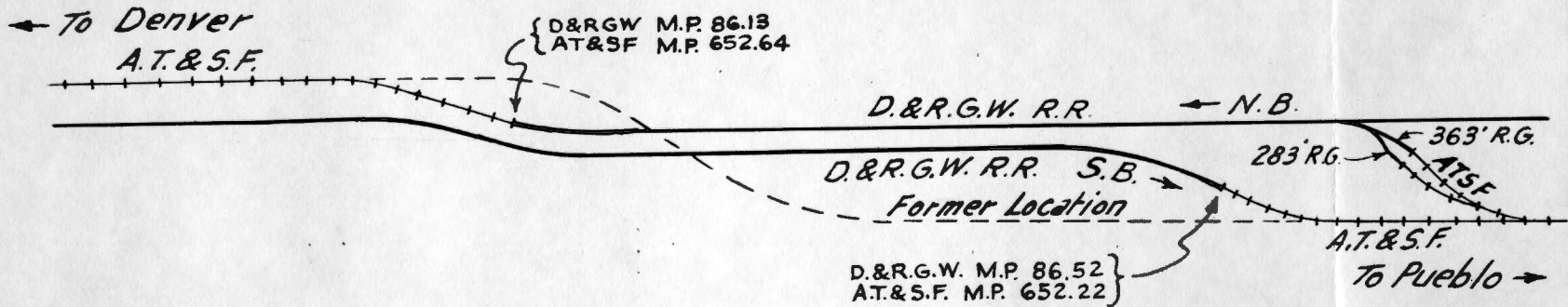
Continued at left

COLORADO SPRINGS, COLO.



KELKER, COLO.

Note: A.T.&S.F. Mile Posts run Northward.



LEGEND

D.&R.G.W. Tracks - Owned & Maint. by R.G. ———

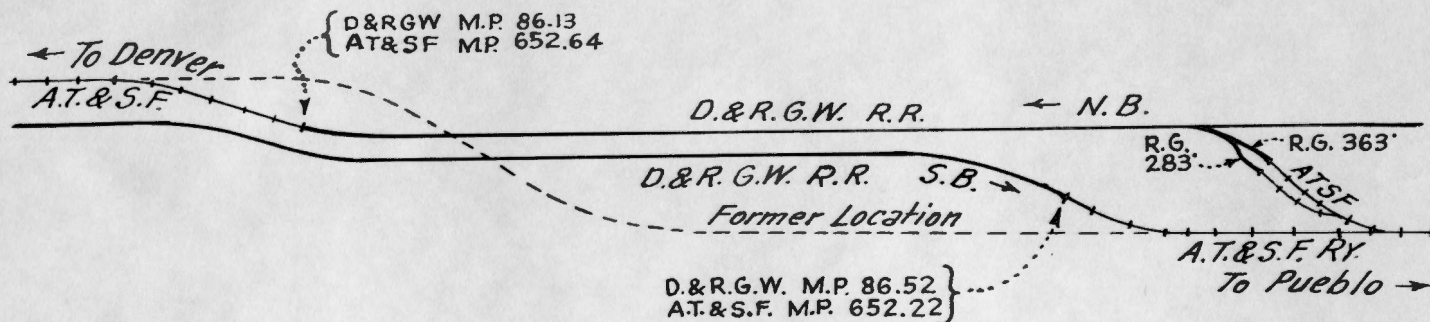
A.T.&S.F. " " " " " A.T.&S.F. - - - - -

FOUNTAIN

~ LEGEND ~

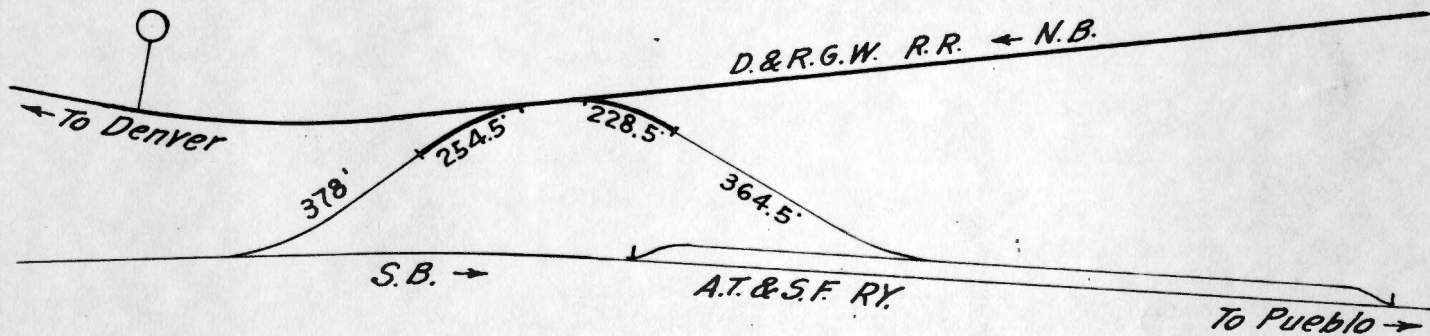
D.&R.G.W. Tracks - Owned & Maint. by R.G. —————

A.T.&S.F. " - " " " " " A.T.&S.F. +-----+

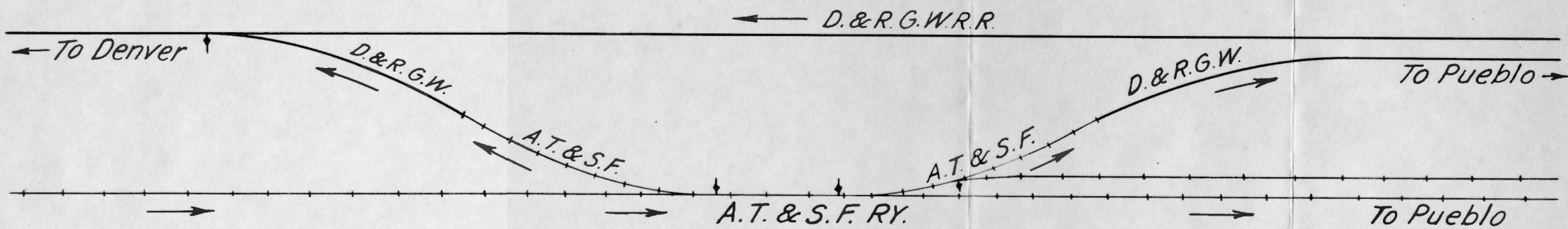


Note: A.T.&S.F. M.P's. run Northward.

FOUNTAIN

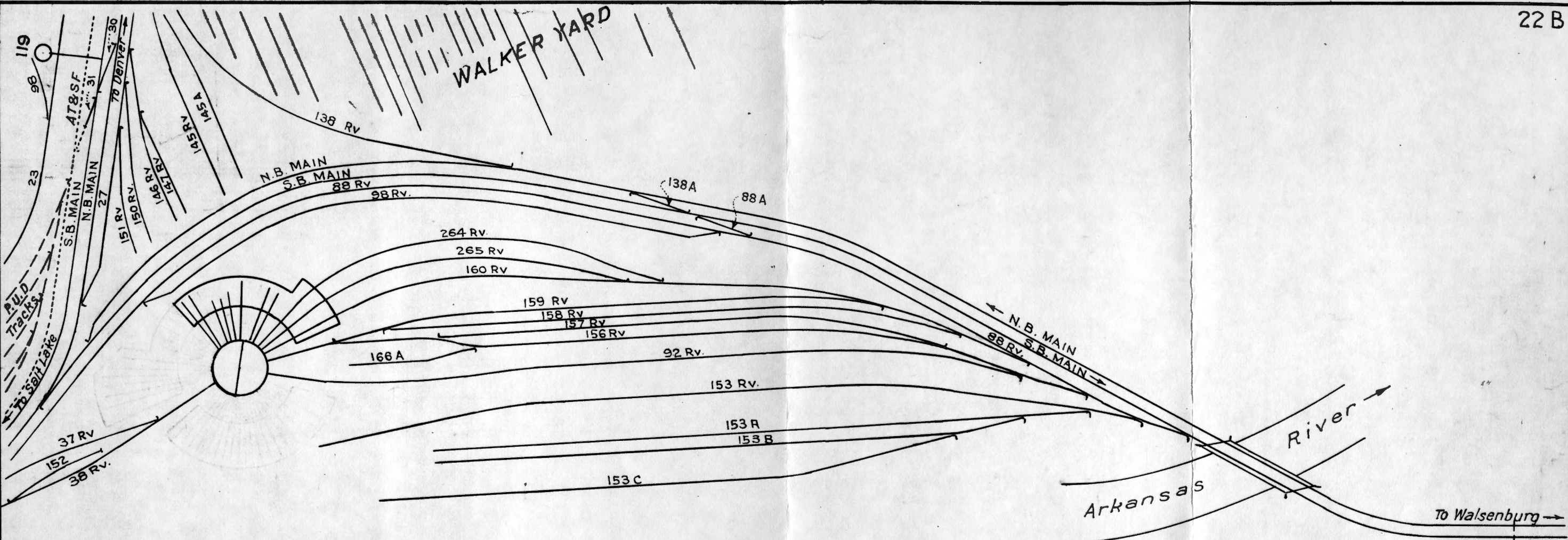


BUTTES



**BRAGDON, COLO.
INTERCHANGE**

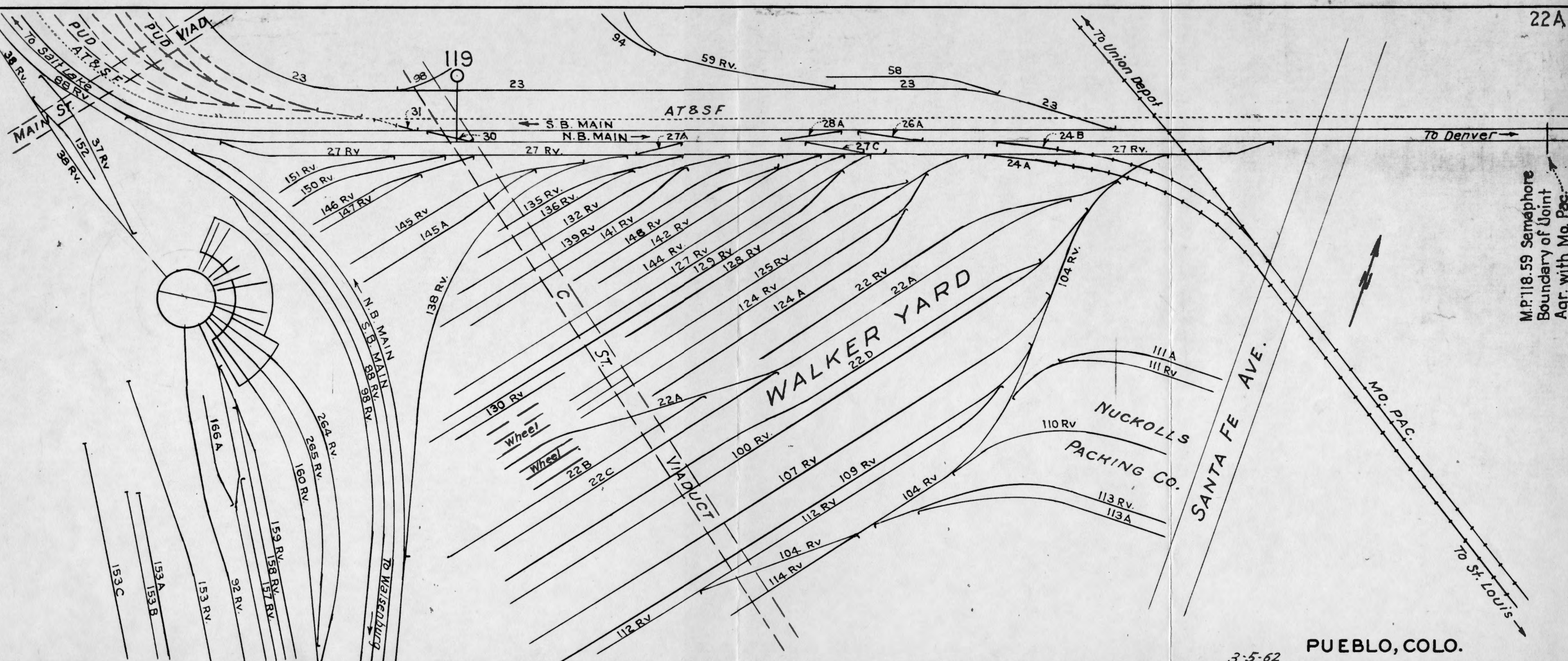
Arrows show direction of traffic.



Boundary Line of D&RGW-
Mo.Pac. Joint Agreement
1530 ft. to M.P. 120 →

PUEBLO, COLO.

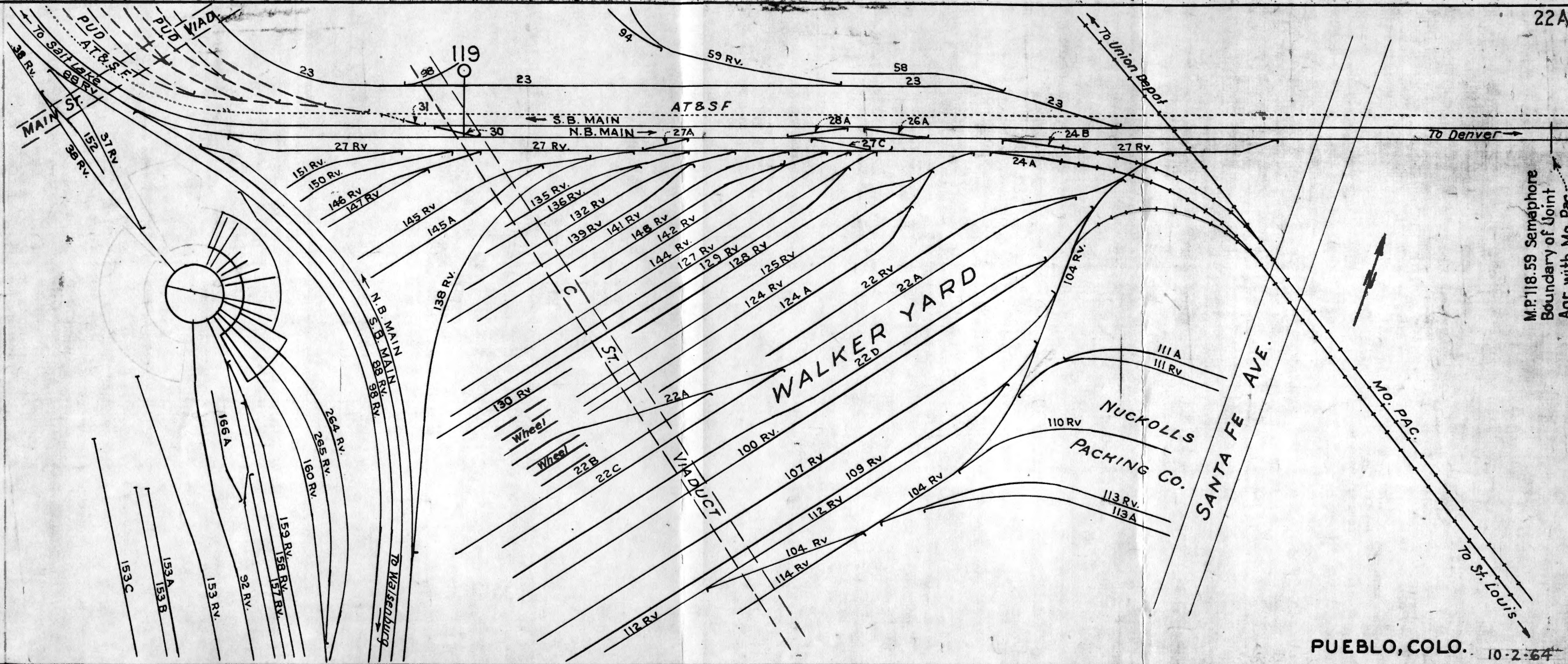
2-5-62



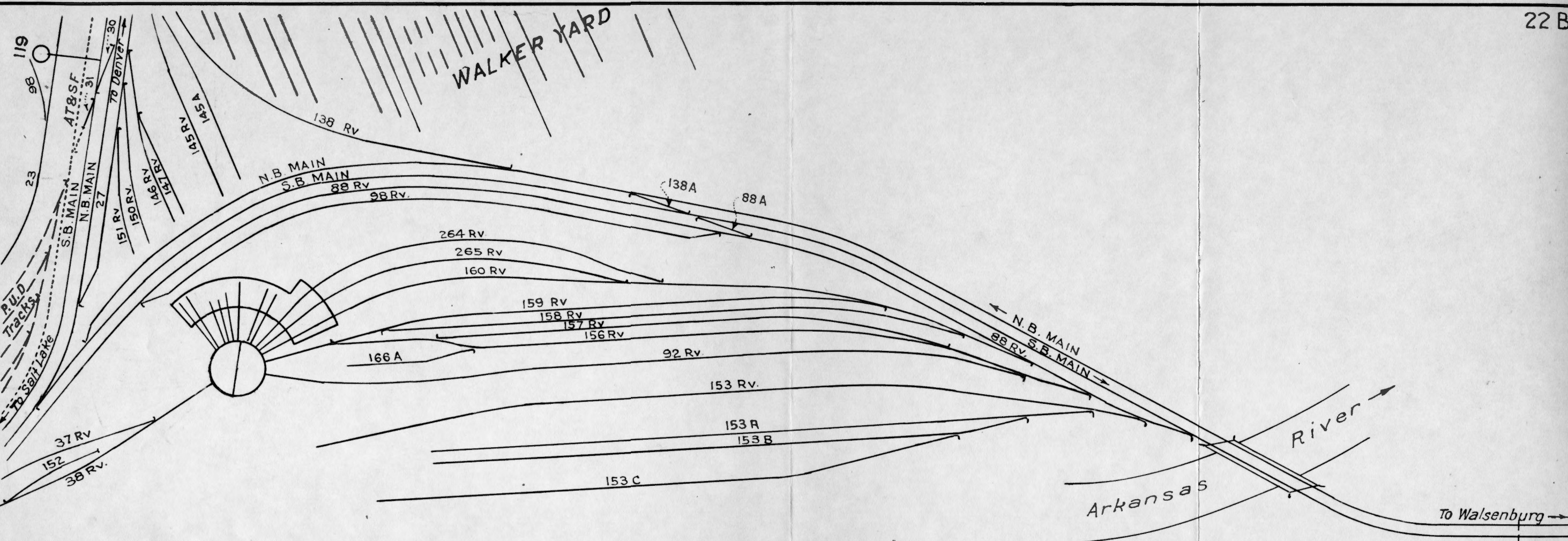
M.P. 118.59 Semaphore
 Boundary of Joint
 Agr. with Mo. Pac.

3-5-62

PUEBLO, COLO.



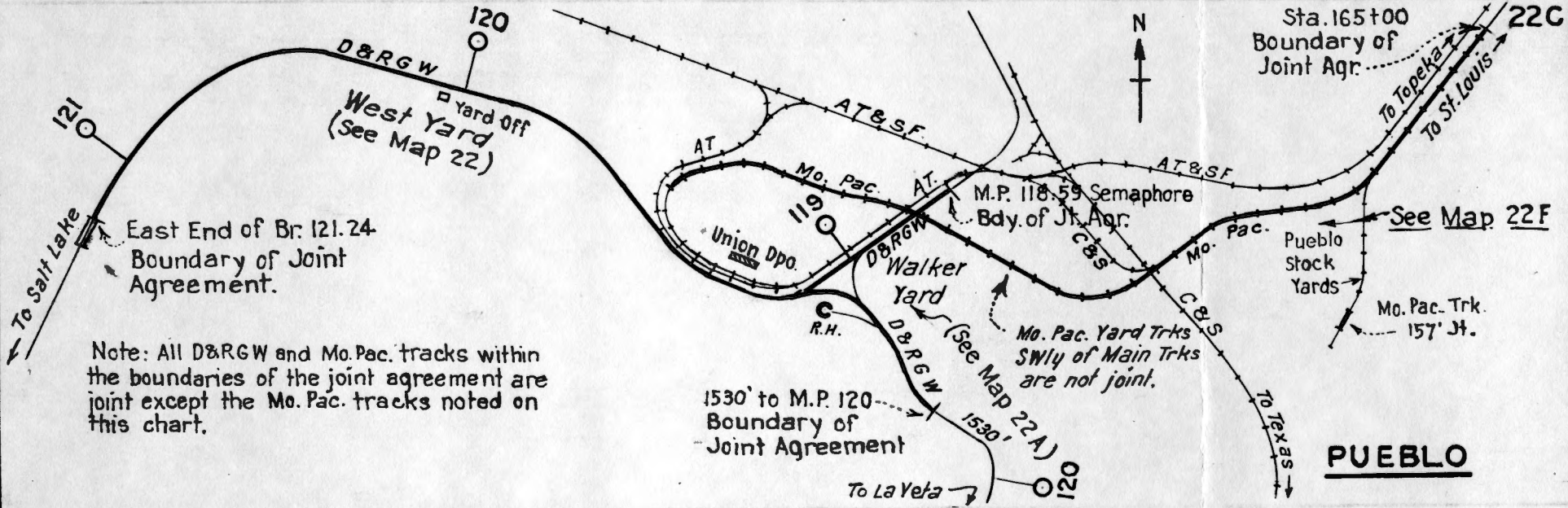
M.P. 118.59 Semaphore
 Boundary of Joint
 Agr. with Mo. Pac.



Boundary Line of D&RGW.
 Mo.Pac. Joint Agreement
 1530 ft. to M.P. 120 →

2-5-62

PUEBLO, COLO.



Note: All D&RGW and Mo. Pac. tracks within the boundaries of the joint agreement are joint except the Mo. Pac. tracks noted on this chart.

PUEBLO

See Map 22F

Mo. Pac. Yard Trks SWly of Main Trks are not joint.

1530' to M.P. 120 Boundary of Joint Agreement

Sta. 165+00 Boundary of Joint Agr.

East End of Br. 121.24 Boundary of Joint Agreement.

West Yard (See Map 22)

To La Veta

Mo. Pac. Trk. 157' Jt.

Pueblo Stock Yards

M.P. 118.59 Semaphore Bdy. of Jt. Agr.

Union Dpo.

Walker Yard

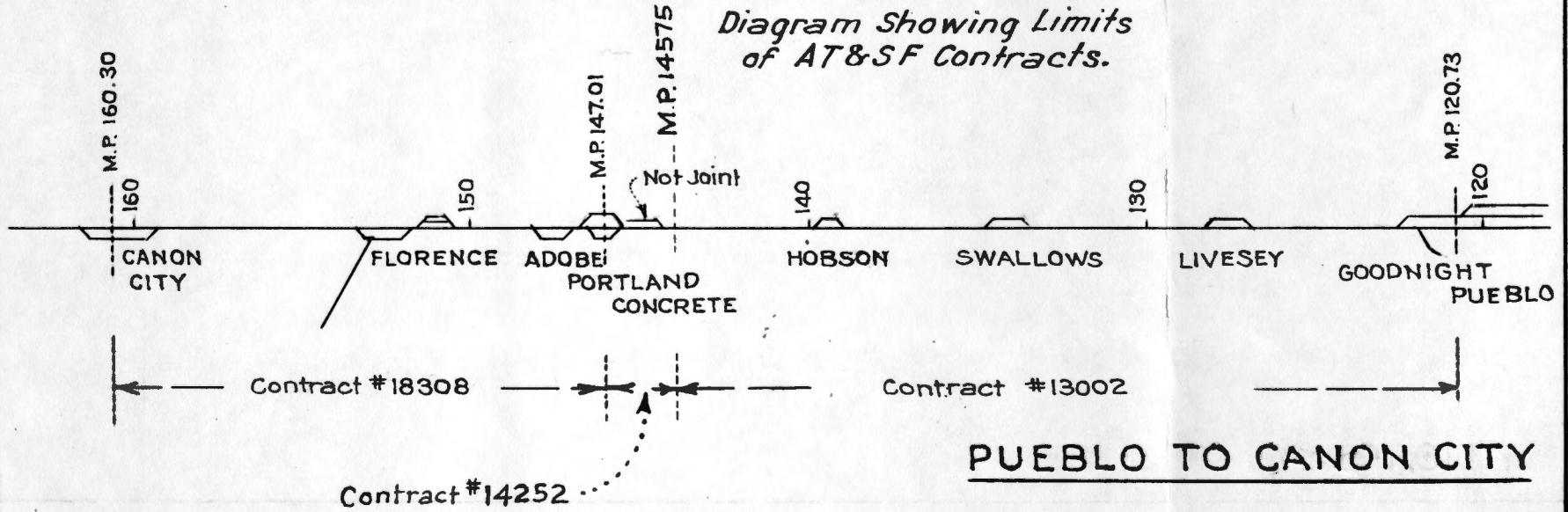
To Texas

To Topeka
To St. Louis



To Salt Lake

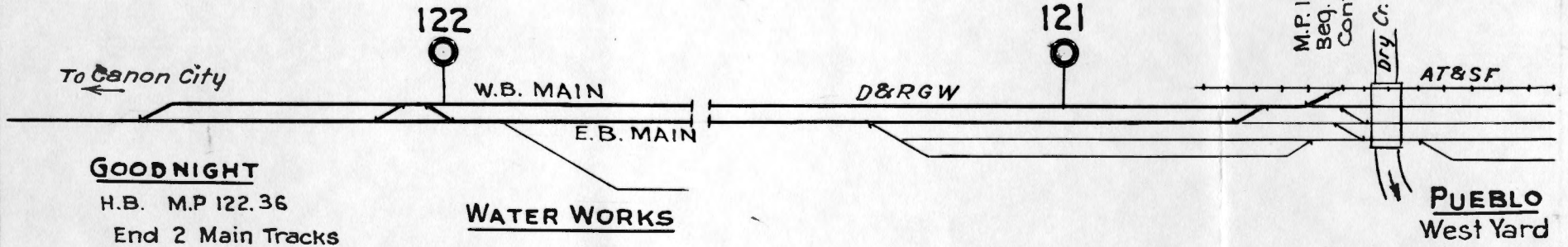
Diagram Showing Limits of AT&SF Contracts.



PUEBLO TO CANON CITY

LEGEND

- D&RGW Tracks joint with AT&SF
- D&RGW Tracks not joint with AT&SF



GOODNIGHT

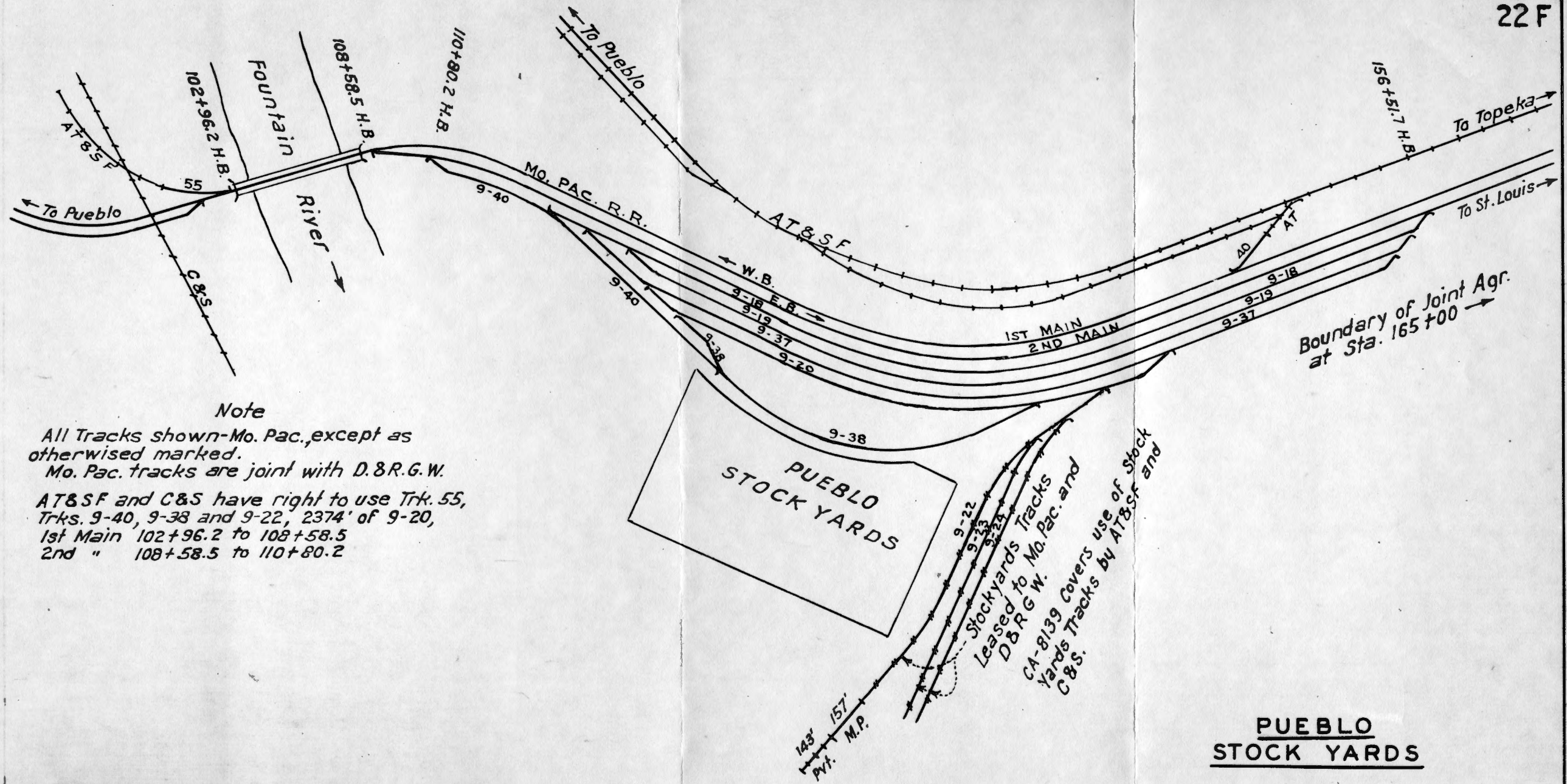
H.B. M.P. 122.36
End 2 Main Tracks

WATER WORKS

Contract # 13002 with AT&SF
Pueblo (M.P. 120.73) to Portland (M.P. 147.01)

PUEBLO TO GOODNIGHT

PUEBLO
West Yard



Note

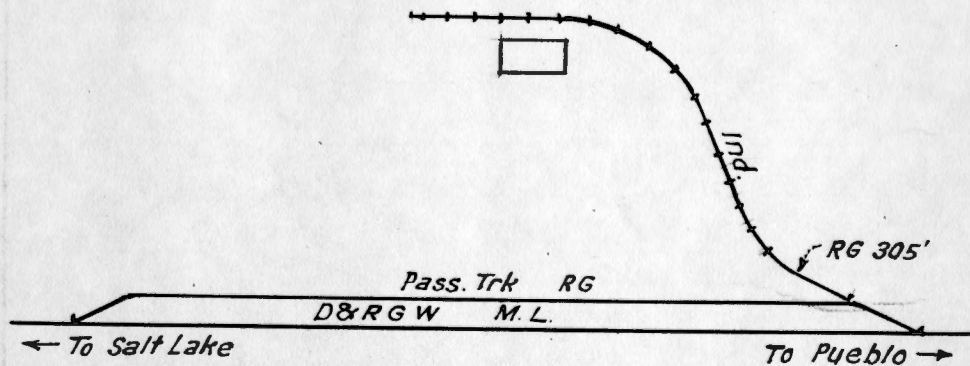
All Tracks shown-Mo. Pac., except as otherwise marked.
 Mo. Pac. tracks are joint with D. & R. G. W.
 AT&SF and C&S have right to use Trk. 55,
 Trks. 9-40, 9-38 and 9-22, 2374' of 9-20,
 1st Main 102+96.2 to 108+58.5
 2nd " 108+58.5 to 110+80.2

PUEBLO
 STOCK YARDS

Stockyards Tracts
 Leased to Mo. Pac. and
 D & R G W.
 CA-8139 Covers use of Stock
 yards Tracts by AT&SF and
 C&S.

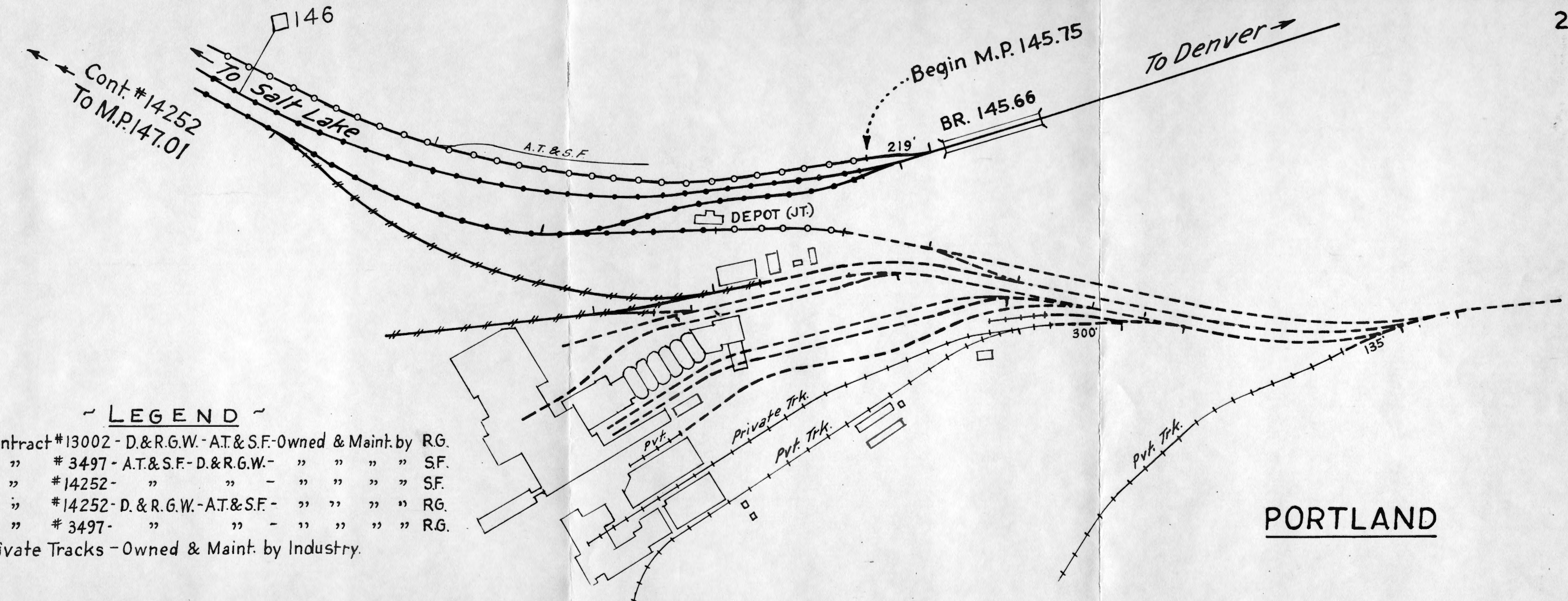
Boundary of Joint Agr.
 at Sta. 165+00

PUEBLO
STOCK YARDS



Contract #13002
with AT&SF

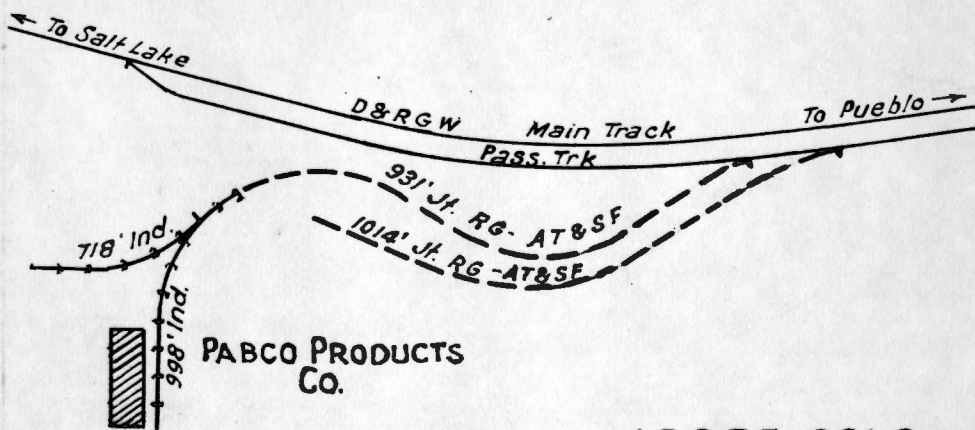
CONCRETE, COLO.



~ LEGEND ~

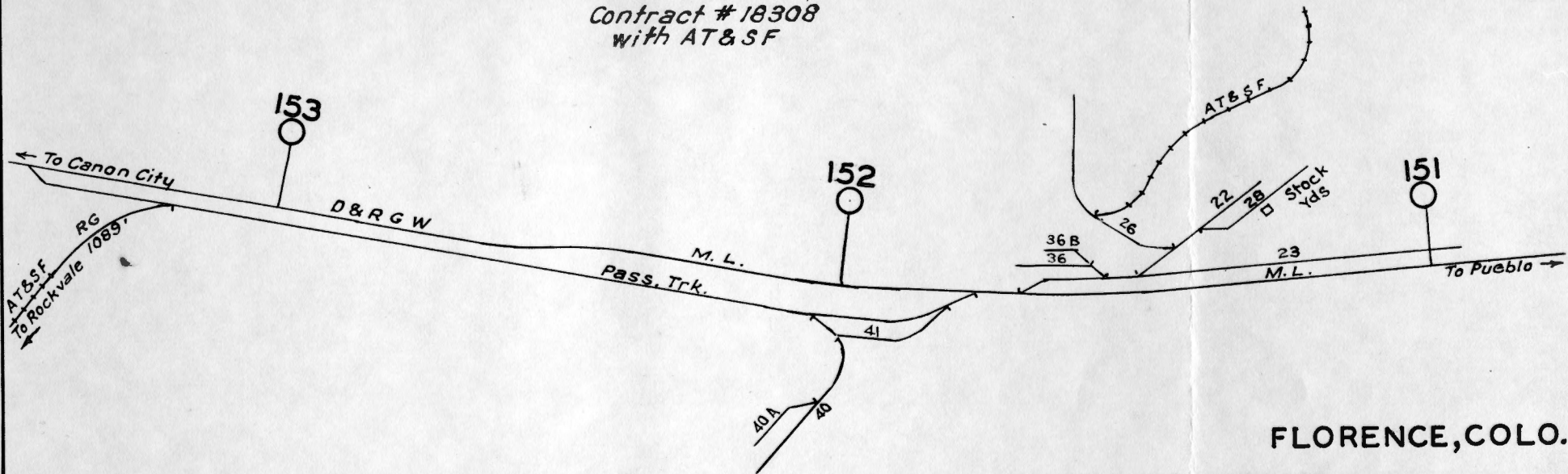
- Contract #13002 - D.&R.G.W. - A.T.&S.F. - Owned & Maint. by R.G.
- - - - - " # 3497 - A.T.&S.F. - D.&R.G.W. - " " " " SF.
- ○ ○ " #14252 - " " - " " " " SF.
- ● ● " #14252 - D.&R.G.W. - A.T.&S.F. - " " " " R.G.
- /// /// " # 3497 - " " - " " " " R.G.
- + + + Private Tracks - Owned & Maint. by Industry.

Contract #18308
with AT&SF



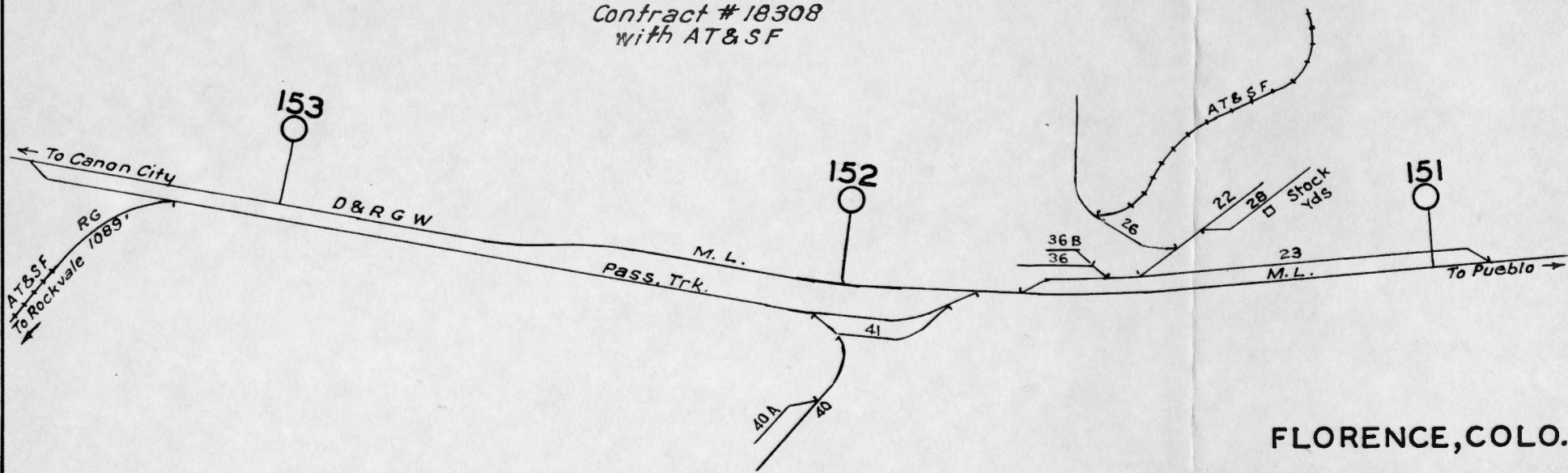
ADOBE, COLO.

Contract # 18308
with AT&SF



FLORENCE, COLO.

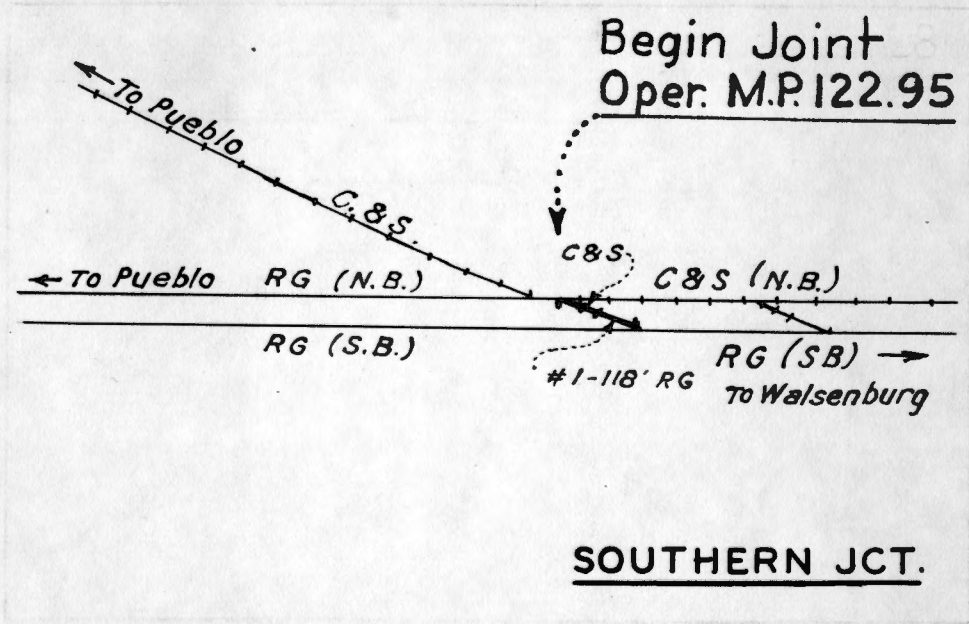
Contract # 18308
with AT&SF

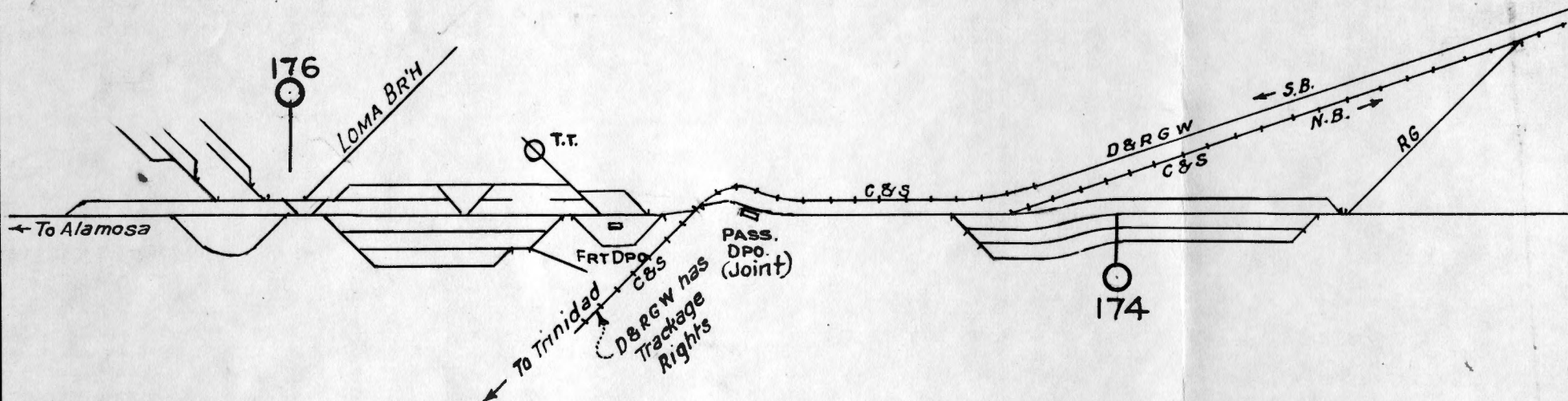


FLORENCE, COLO.

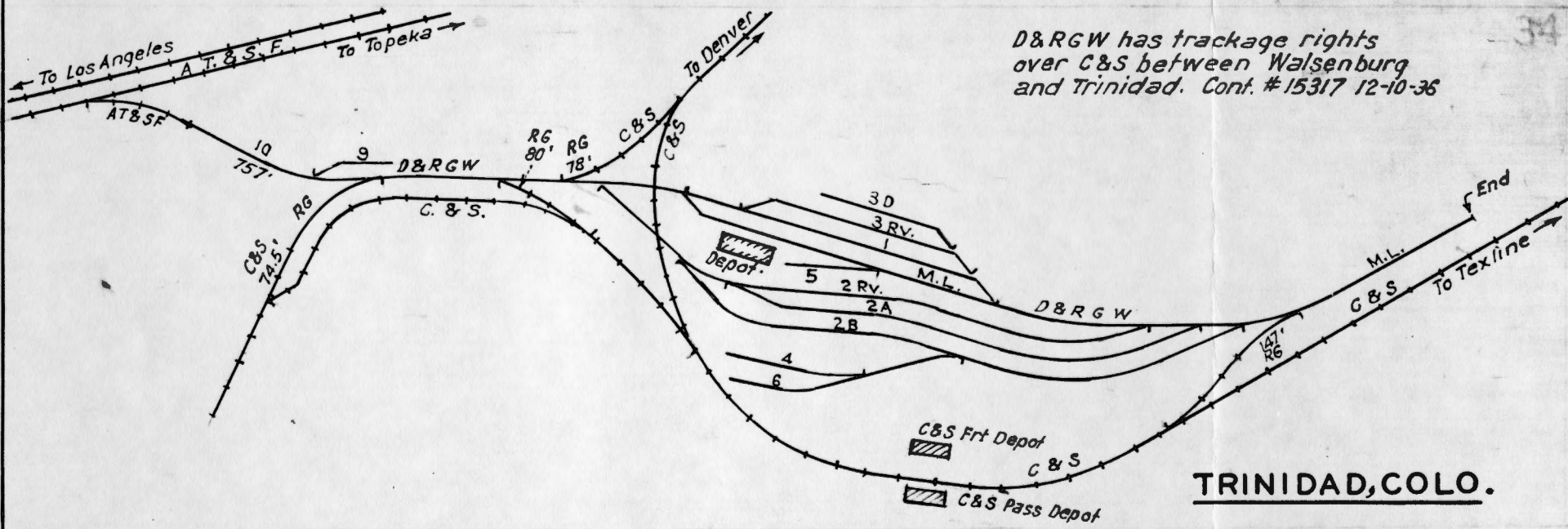
~ LEGEND ~

- C. & S. Ry. Tracks - Owned & Maint. by C. & S. + + + +
- D. & R. G. W. " - " " " " R. G. _ _ _ _
- D. & R. G. W. - C. & S. X'over Maint. by R. G. } + + + +
- Maint. Cost paid by C. & S. }





WALSENBURG, COLO.



D&RGW has trackage rights
over C&S between Walsenburg
and Trinidad. Cont. #15317 12-10-36

TRINIDAD, COLO.